



CENTRAL STATE TELEPHONE COMPANY  
VESPER EXCHANGE

WOOD COUNTY TELEPHONE COMPANY  
WISCONSIN RAPIDS EXCHANGE

WOOD COUNTY TELEPHONE COMPANY  
PORT EDWARDS EXCHANGE

WOOD COUNTY TELEPHONE COMPANY  
4 NEROKOIA EXCHANGE

CENTRAL STATE TELEPHONE COMPANY  
PITTSVILLE EXCHANGE

CENTRAL STATE TELEPHONE COMPANY  
PITTSVILLE EXCHANGE



CRANMOOR EXCHANGE = 56.304 SQUARE MILES

**CENTRAL STATE TELEPHONE COMPANY**  
VESPER, WI 582  
CRANMOOR EXCHANGE  
KEY MAP

SCALE: 1" = 1/4 MILE

DATE: 1962

BY: J. W. HARRIS

NO. 1

**SYMBOLS**

• SERVICE POLE  
○ SERVICE POLE  
□ SERVICE POLE  
○ SERVICE POLE  
○ SERVICE POLE  
○ SERVICE POLE  
○ SERVICE POLE

**FACTORY TERMINALS**

• SERVICE POLE  
○ SERVICE POLE  
□ SERVICE POLE  
○ SERVICE POLE  
○ SERVICE POLE  
○ SERVICE POLE

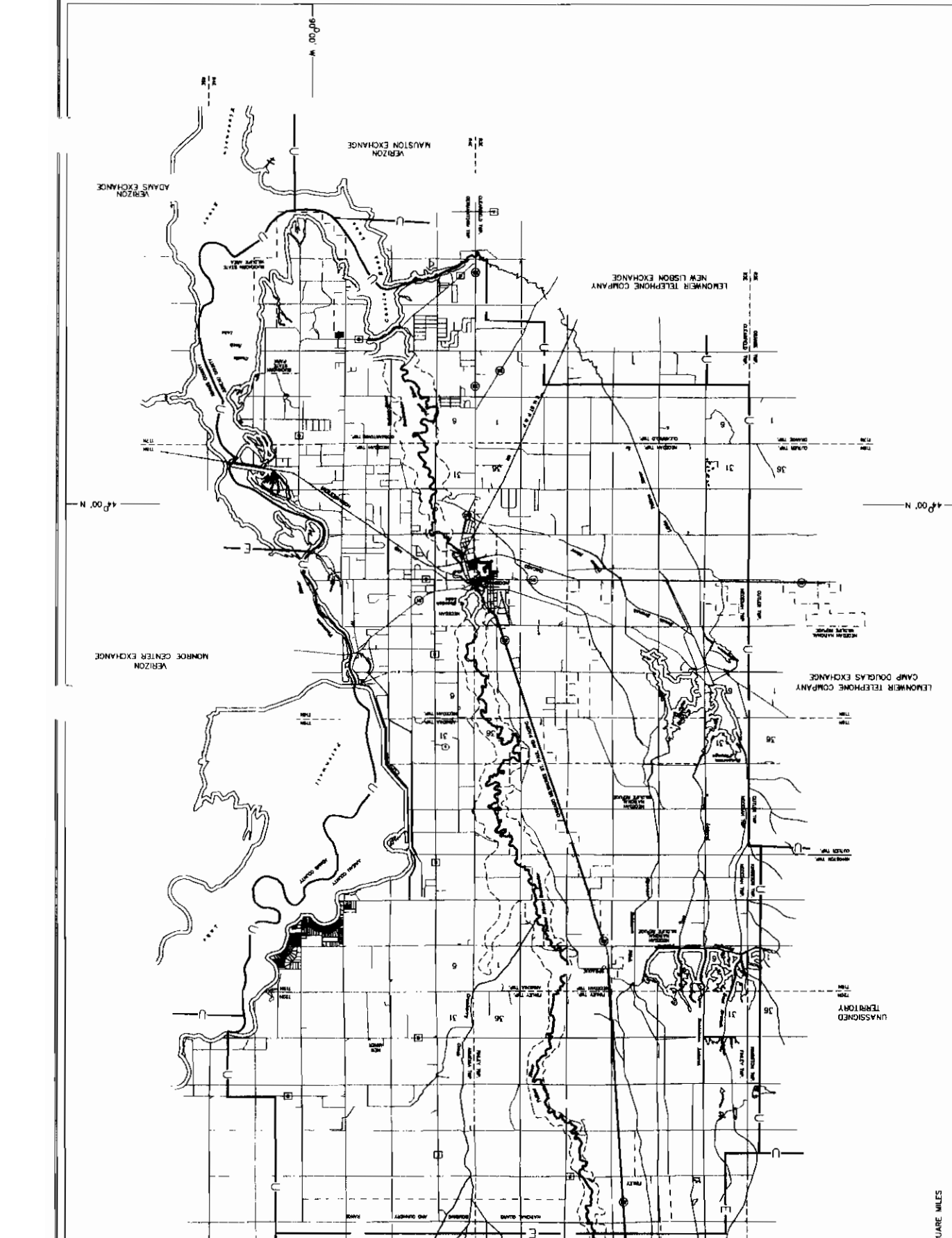
**REPAIR FACILITY**

• SERVICE POLE  
○ SERVICE POLE  
□ SERVICE POLE  
○ SERVICE POLE  
○ SERVICE POLE  
○ SERVICE POLE









CENTRAL STATE TELEPHONE COMPANY  
 KEY MAP

DATE: 11-27-18  
 CHECKED BY: [Signature]

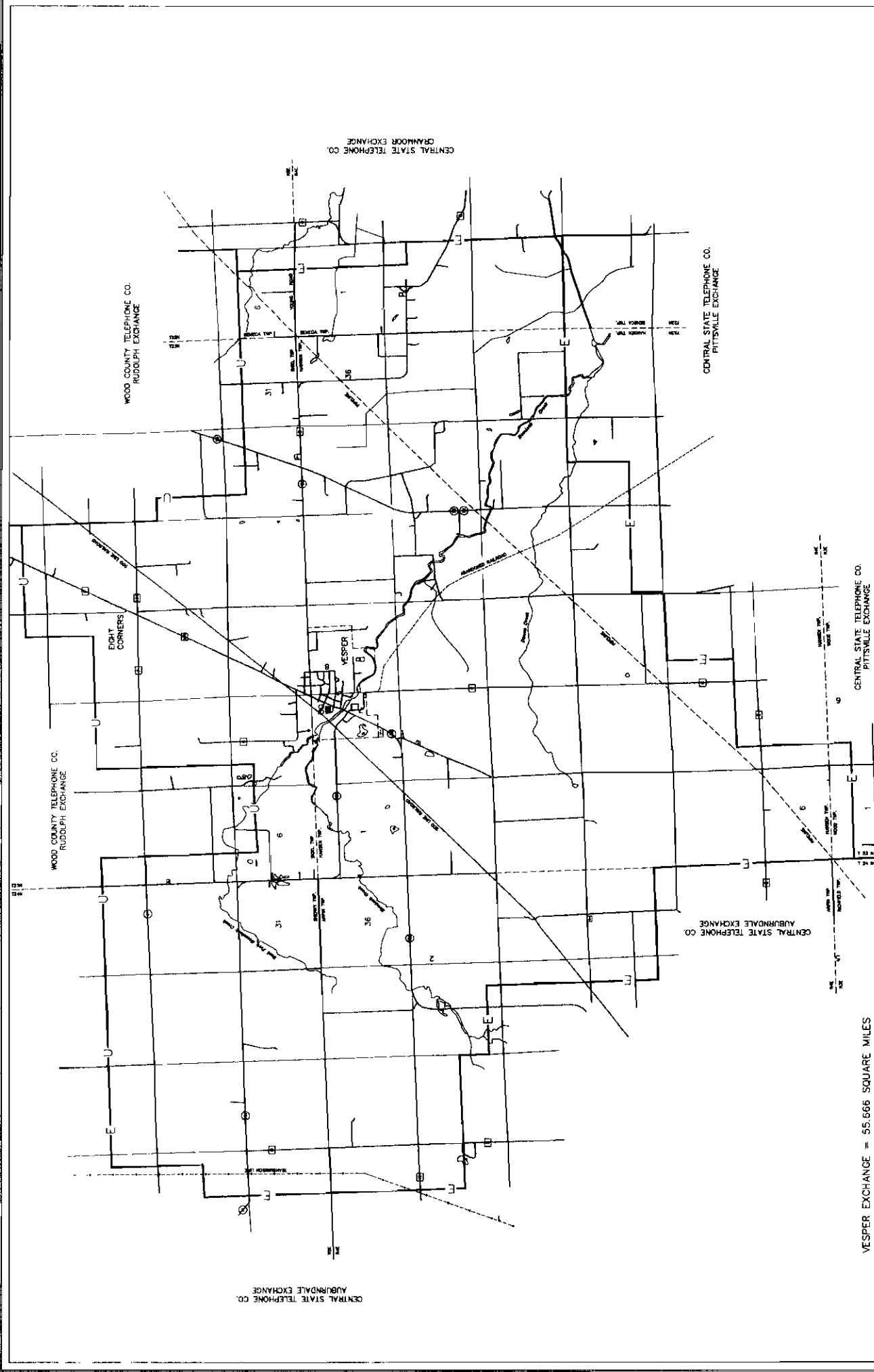
NEEDHAM EXCHANGE = 204.85 SQUARE MILES

Scale: 1 inch = 200 feet

LEGEND

	CENTRAL STATE TELEPHONE COMPANY
	HOOD COUNTY TELEPHONE COMPANY
	ADAMS EXCHANGE
	MAUSTON EXCHANGE
	NEW LISBON EXCHANGE
	CAMP DOUGLAS EXCHANGE
	KEOKOSA EXCHANGE
	PITTSVILLE EXCHANGE
	UNASSIGNED TERRITORY
	STATE LINE
	COUNTY LINE
	SECTION LINE
	ROAD
	RAILROAD
	RIVER
	CREEK
	TRIBUTARY
	SWAMP
	WETLAND
	WOODLAND
	PRAIRIE
	PARKLAND





WOOD COUNTY TELEPHONE CO.  
RUDDOLPH EXCHANGE

WOOD COUNTY TELEPHONE CO.  
RUDDOLPH EXCHANGE

WOOD COUNTY TELEPHONE CO.  
RUDDOLPH EXCHANGE

WOOD COUNTY TELEPHONE CO.  
RUDDOLPH EXCHANGE

WOOD COUNTY TELEPHONE CO.  
RUDDOLPH EXCHANGE

WOOD COUNTY TELEPHONE CO.  
RUDDOLPH EXCHANGE

CENTRAL STATE TELEPHONE CO.  
GRAMMOOR EXCHANGE


CENTRAL STATE TELEPHONE CO.  
PITTSVILLE EXCHANGE

CENTRAL STATE TELEPHONE CO.  
PITTSVILLE EXCHANGE

CENTRAL STATE TELEPHONE CO.  
AUBURNDALE EXCHANGE

CENTRAL STATE TELEPHONE CO.  
AUBURNDALE EXCHANGE

VESPER EXCHANGE = 55,566 SQUARE MILES



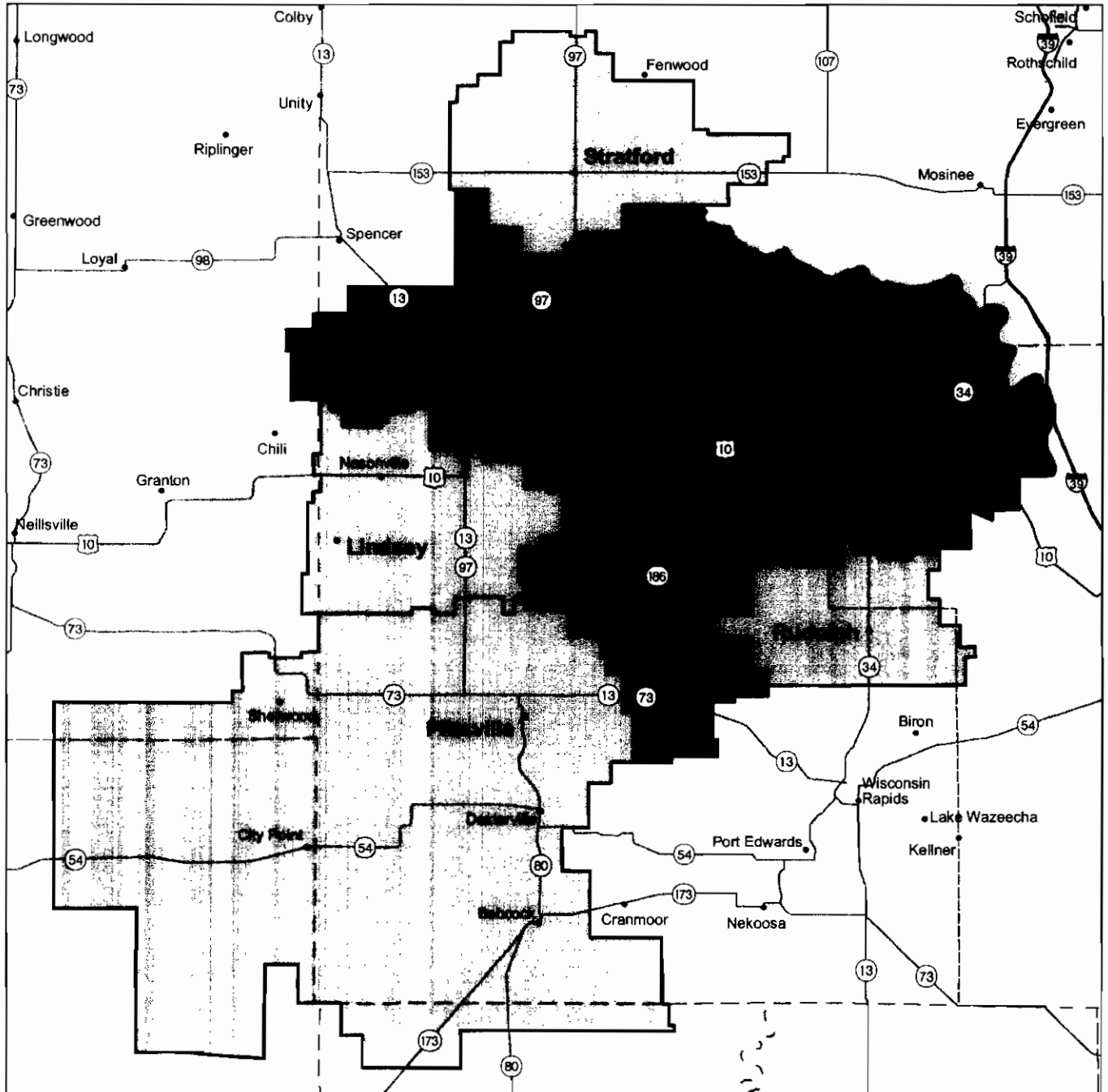
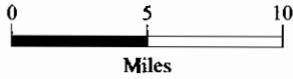
<p><b>SYMBOLS</b></p> <ul style="list-style-type: none"> <li>○ OFFICE</li> <li>□ OFFICE</li> <li>○ OFFICE</li> <li>○ OFFICE</li> <li>○ OFFICE</li> </ul>		<p><b>ROADS</b></p> <ul style="list-style-type: none"> <li>— ROUTE 6</li> <li>— ROUTE 26</li> <li>— ROUTE 18</li> <li>— ROUTE 12</li> <li>— ROUTE 10</li> <li>— ROUTE 8</li> <li>— ROUTE 7</li> <li>— ROUTE 4</li> <li>— ROUTE 2</li> </ul>		<p><b>EXCHANGE FACILITIES</b></p> <ul style="list-style-type: none"> <li>— POWER FACILITY</li> <li>— SIGNAL FACILITY</li> <li>— POWER FACILITY</li> <li>— SIGNAL FACILITY</li> <li>— POWER FACILITY</li> <li>— SIGNAL FACILITY</li> </ul>	
<p><b>EXCHANGE</b></p> <ul style="list-style-type: none"> <li>— RURAL EXCHANGE</li> <li>— URBAN EXCHANGE</li> <li>— RURAL EXCHANGE</li> <li>— URBAN EXCHANGE</li> <li>— RURAL EXCHANGE</li> <li>— URBAN EXCHANGE</li> </ul>		<p><b>ADDITIONAL FACILITIES</b></p> <ul style="list-style-type: none"> <li>— TELEPHONE FACILITY</li> <li>— TELEPHONE FACILITY</li> <li>— TELEPHONE FACILITY</li> <li>— TELEPHONE FACILITY</li> <li>— TELEPHONE FACILITY</li> </ul>		<p><b>LEGEND</b></p> <ul style="list-style-type: none"> <li>○ OFFICE</li> <li>□ OFFICE</li> <li>○ OFFICE</li> <li>○ OFFICE</li> <li>○ OFFICE</li> </ul>	
<p><b>CABLES</b></p> <ul style="list-style-type: none"> <li>— TELEPHONE CABLE</li> <li>— TELEPHONE CABLE</li> <li>— TELEPHONE CABLE</li> <li>— TELEPHONE CABLE</li> <li>— TELEPHONE CABLE</li> </ul>		<p><b>ROADS</b></p> <ul style="list-style-type: none"> <li>— ROUTE 6</li> <li>— ROUTE 26</li> <li>— ROUTE 18</li> <li>— ROUTE 12</li> <li>— ROUTE 10</li> <li>— ROUTE 8</li> <li>— ROUTE 7</li> <li>— ROUTE 4</li> <li>— ROUTE 2</li> </ul>		<p><b>EXCHANGE FACILITIES</b></p> <ul style="list-style-type: none"> <li>— POWER FACILITY</li> <li>— SIGNAL FACILITY</li> <li>— POWER FACILITY</li> <li>— SIGNAL FACILITY</li> <li>— POWER FACILITY</li> <li>— SIGNAL FACILITY</li> </ul>	

<p>100' SCALE</p>	
<p>100' SCALE</p>	
<p>100' SCALE</p>	



# CENTRAL STATE TELEPHONE COMPANY

## Auburndale Exchange



### EXTENDED AREA SERVICE (EAS) and EXTENDED COMMUNITY CALLING (ECC)

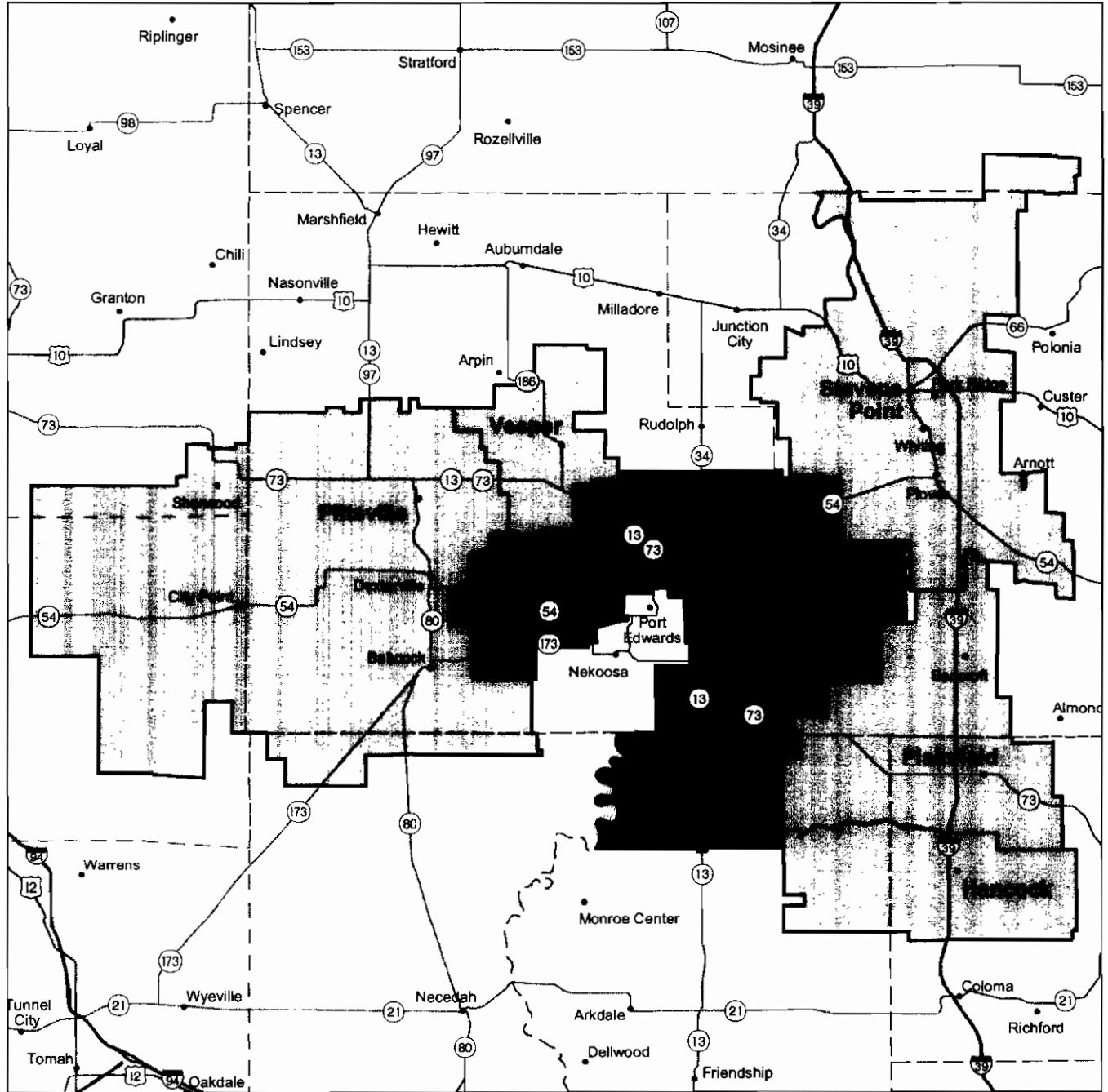
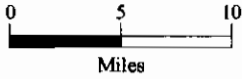
**HOME EXCHANGE**  
Auburndale

**EAS**  
Junction City  
Marshfield  
Mill Creek  
Vesper

**ECC**  
Lindsey  
Pittsville  
Rudolph  
Stratford

# CENTRAL STATE TELEPHONE COMPANY

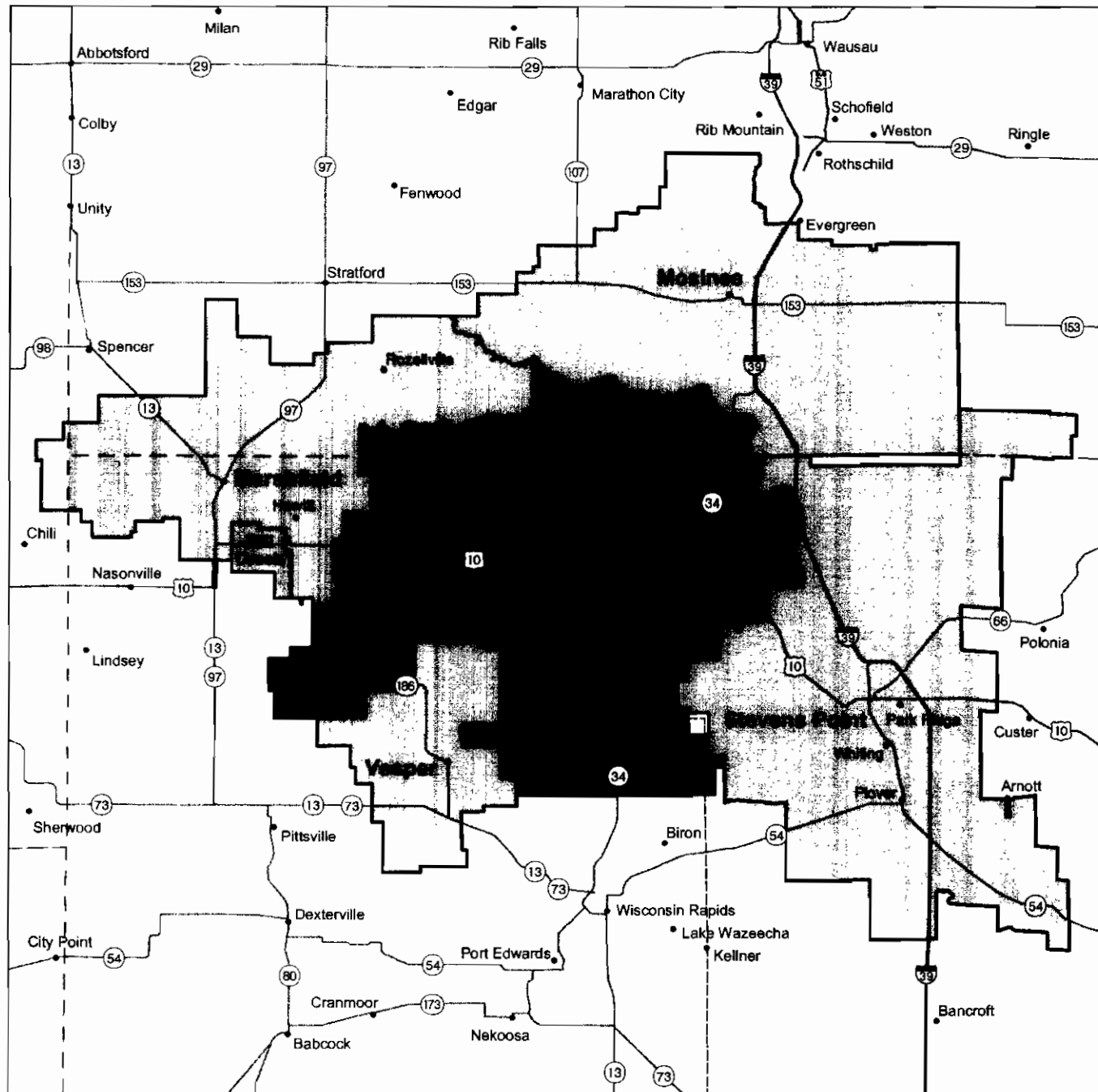
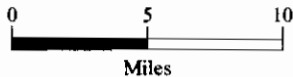
## Cranmoor Service Area







### EXTENDED AREA SERVICE (EAS) and EXTENDED COMMUNITY CALLING (ECC)

<b>HOME EXCHANGE</b> Cranmoor	<b>EAS</b> Wisconsin Rapids	<b>ECC</b> Hancock    Vesper Pittsville Plainfield Stevens Point
----------------------------------	--------------------------------	--

# CENTRAL STATE TELEPHONE COMPANY Junction City Exchange

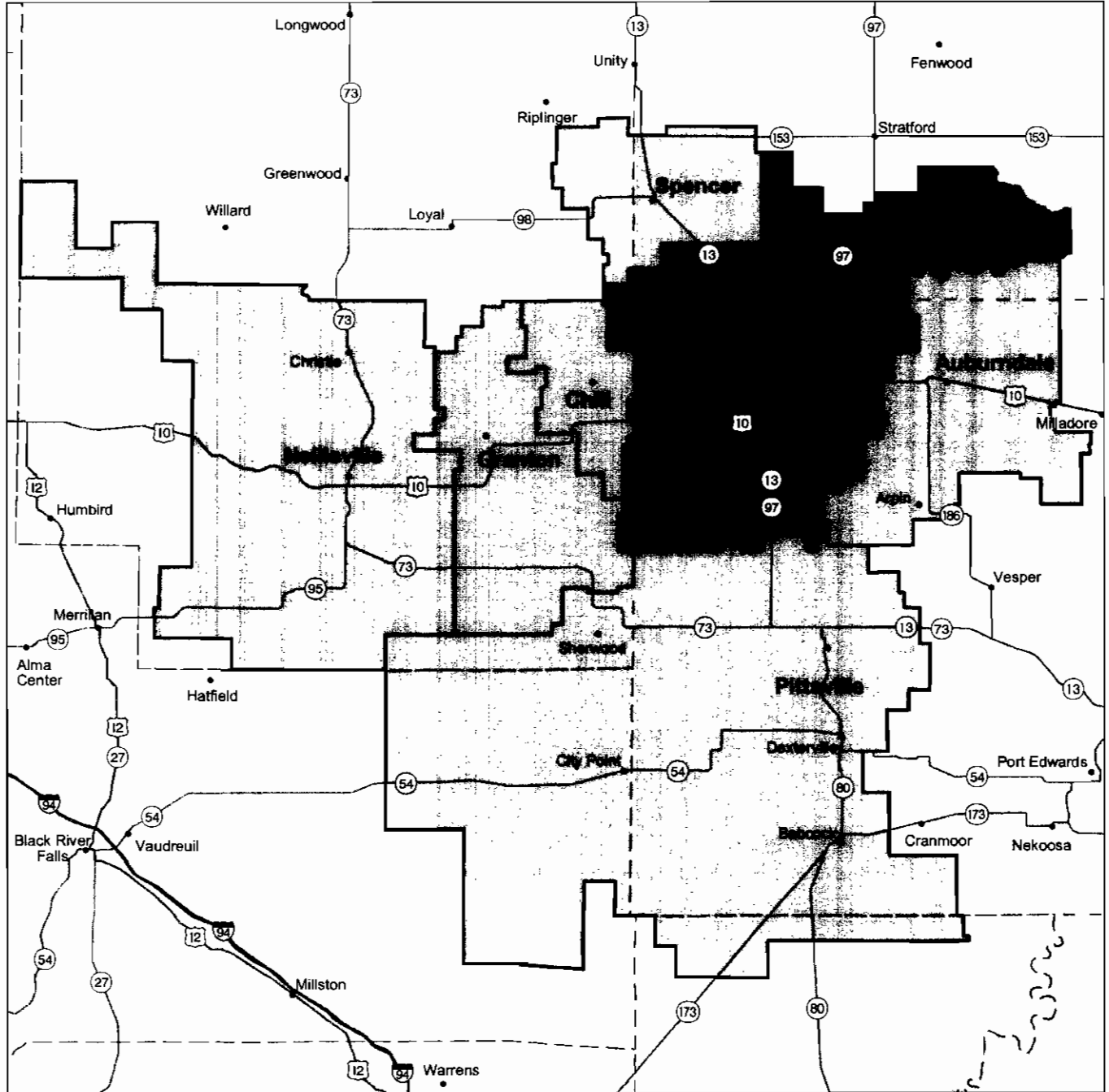
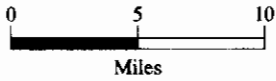


## EXTENDED AREA SERVICE (EAS) and EXTENDED COMMUNITY CALLING (ECC)

- |   |  |  |  |
|---|--|--|--|
|  <b>HOME EXCHANGE</b><br>Junction City |  <b>EAS</b><br>Auburdale<br>Rudolph |  <b>ECC</b><br>Marshfield<br>Mill Creek<br>Mosinee<br>Stevens Point |  <b>ECC</b><br>Vesper |
|---|--|--|--|

# CENTRAL STATE TELEPHONE COMPANY

## Lindsey Exchange



### EXTENDED AREA SERVICE (EAS) and EXTENDED COMMUNITY CALLING (ECC)

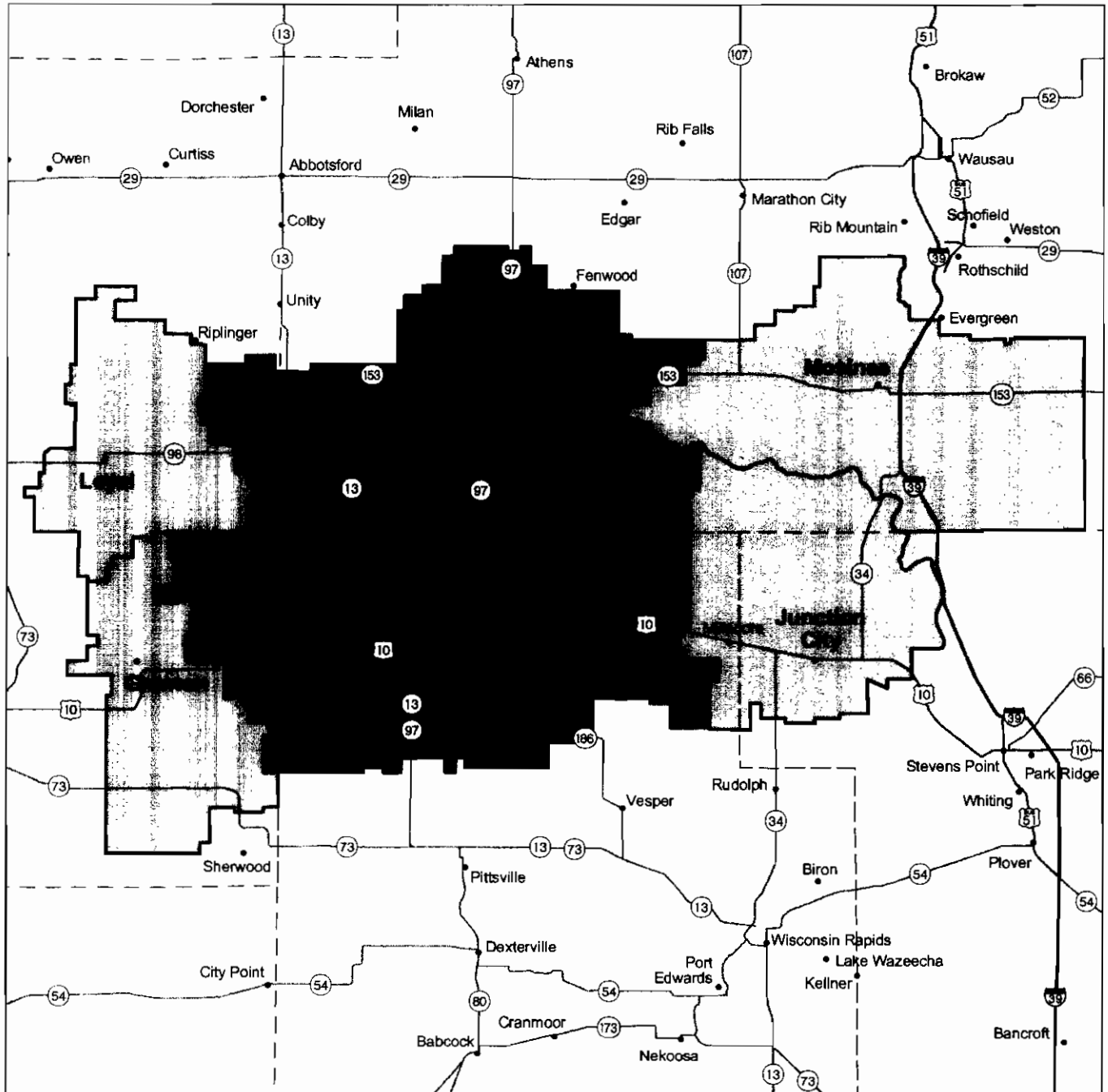
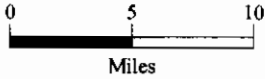
**HOME EXCHANGE**  
Lindsey

**EAS**  
Marshfield  
Mill Creek

**ECC**  
Auburdale  
Chili  
Granton  
Neillsville  
Pittsville  
Spencer

# CENTRAL STATE TELEPHONE COMPANY

## Mill Creek Exchange

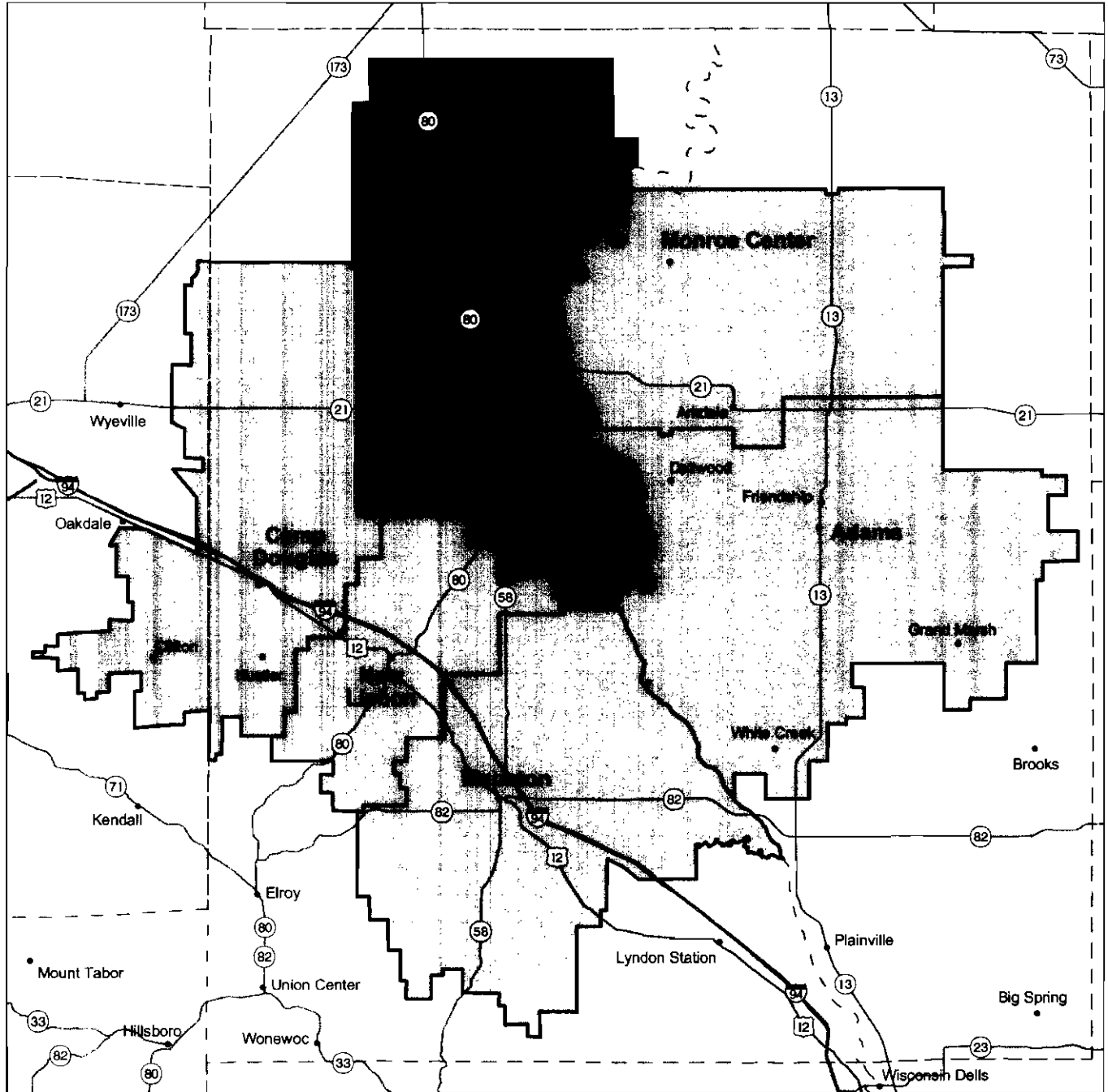


### EXTENDED AREA SERVICE (EAS) and EXTENDED COMMUNITY CALLING (ECC)

<b>HOME EXCHANGE</b> Mill Creek	<b>EAS</b> Auburndale    Spencer Chili            Stratford Lindsey Marshfield	<b>ECC</b> Granton Junction City Loyal Mosinee
------------------------------------	--	--

# CENTRAL STATE TELEPHONE COMPANY

## Necedah Exchange

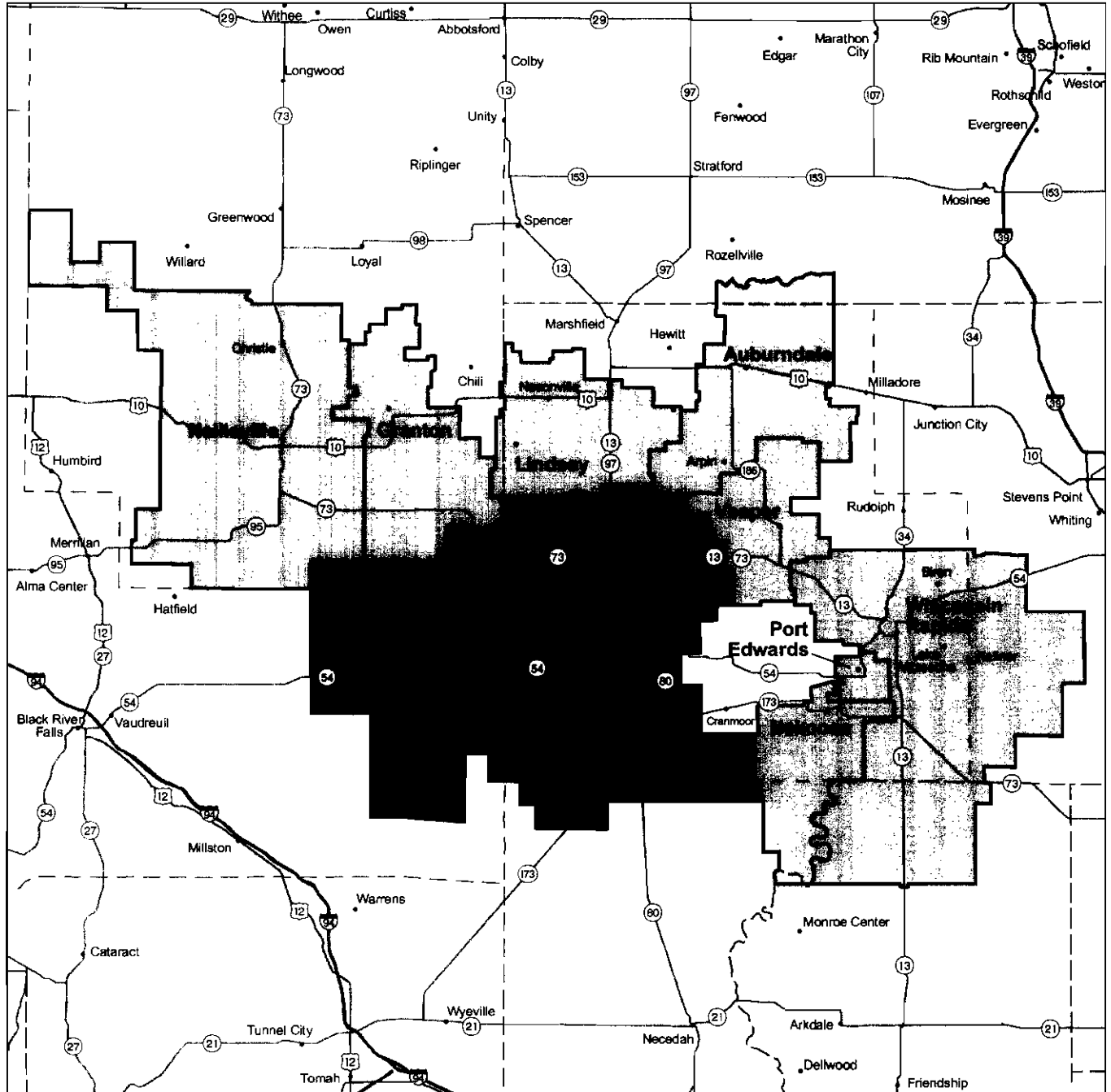
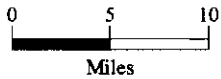


### EXTENDED AREA SERVICE (EAS) and EXTENDED COMMUNITY CALLING (ECC)

- |                                 |            |   |
|---------------------------------|------------|---|
| <b>HOME EXCHANGE</b><br>Necedah | <b>EAS</b> | <b>ECC</b><br>Adams            New Lisbon<br>Camp Douglas<br>Mauston<br>Monroe Center |
|---------------------------------|------------|---|

# CENTRAL STATE TELEPHONE COMPANY

## Pittsville Exchange

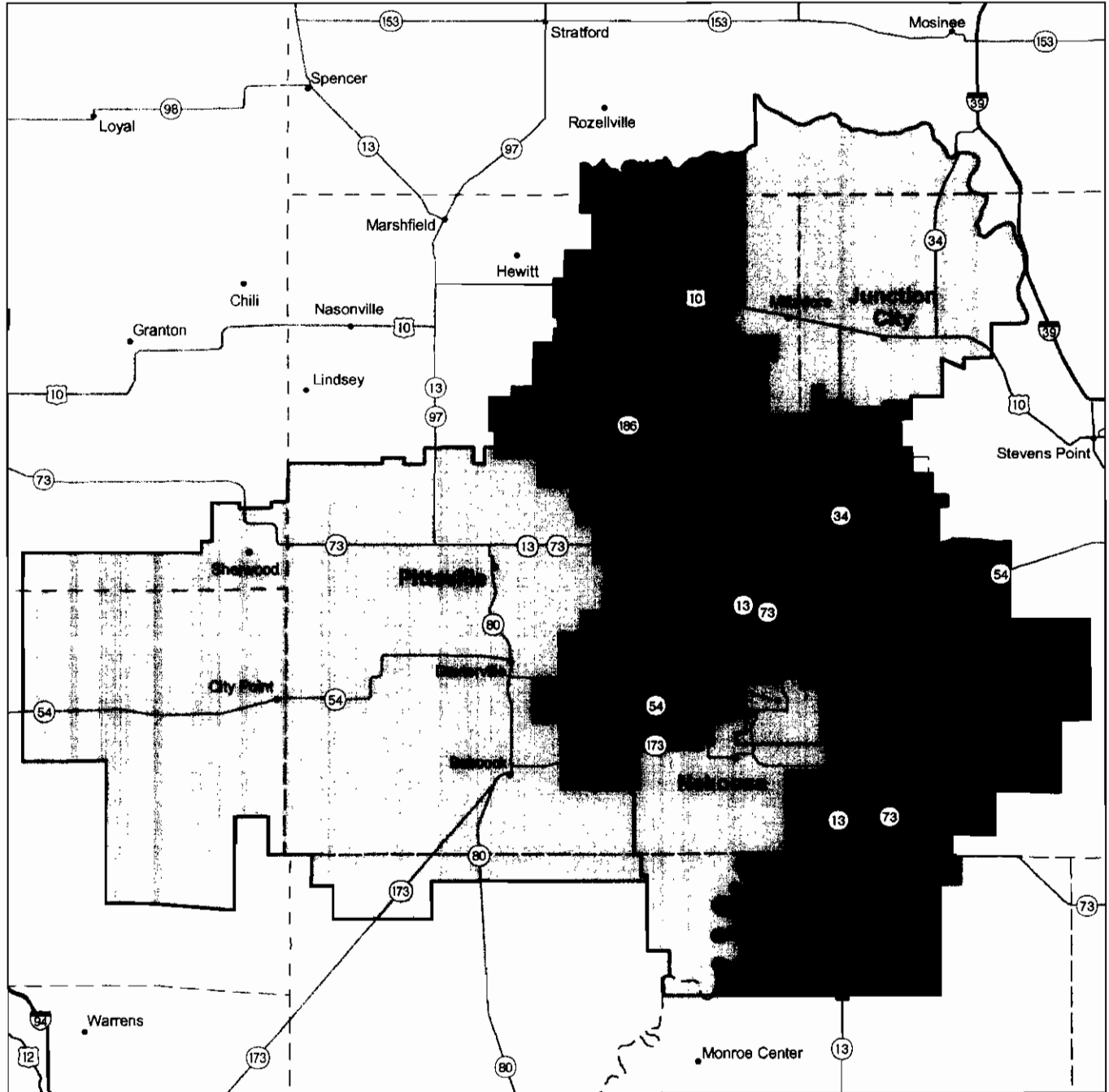
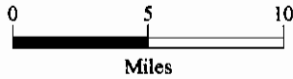


### EXTENDED AREA SERVICE (EAS) and EXTENDED COMMUNITY CALLING (ECC)

<b>HOME EXCHANGE</b> Pittsville	<b>EAS</b>	<b>ECC</b>
		Auburndale    Nekoosa Granton        Port Edwards Lindsey        Vesper Neillsville    Wisconsin Rapids

# CENTRAL STATE TELEPHONE COMPANY

## Vesper Exchange



### EXTENDED AREA SERVICE (EAS) and EXTENDED COMMUNITY CALLING (ECC)

<b>HOME EXCHANGE</b> Vesper	<b>EAS</b> Auburdale Cranmoor Rudolph Wisconsin Rapids	<b>ECC</b> Junction City Nekoosa Pittsville Port Edwards
--------------------------------	--	--

Prepared by Douglas Norgord  
TDS Telecom Network Services  
File: CenStateVesperECC.mxd 08/03



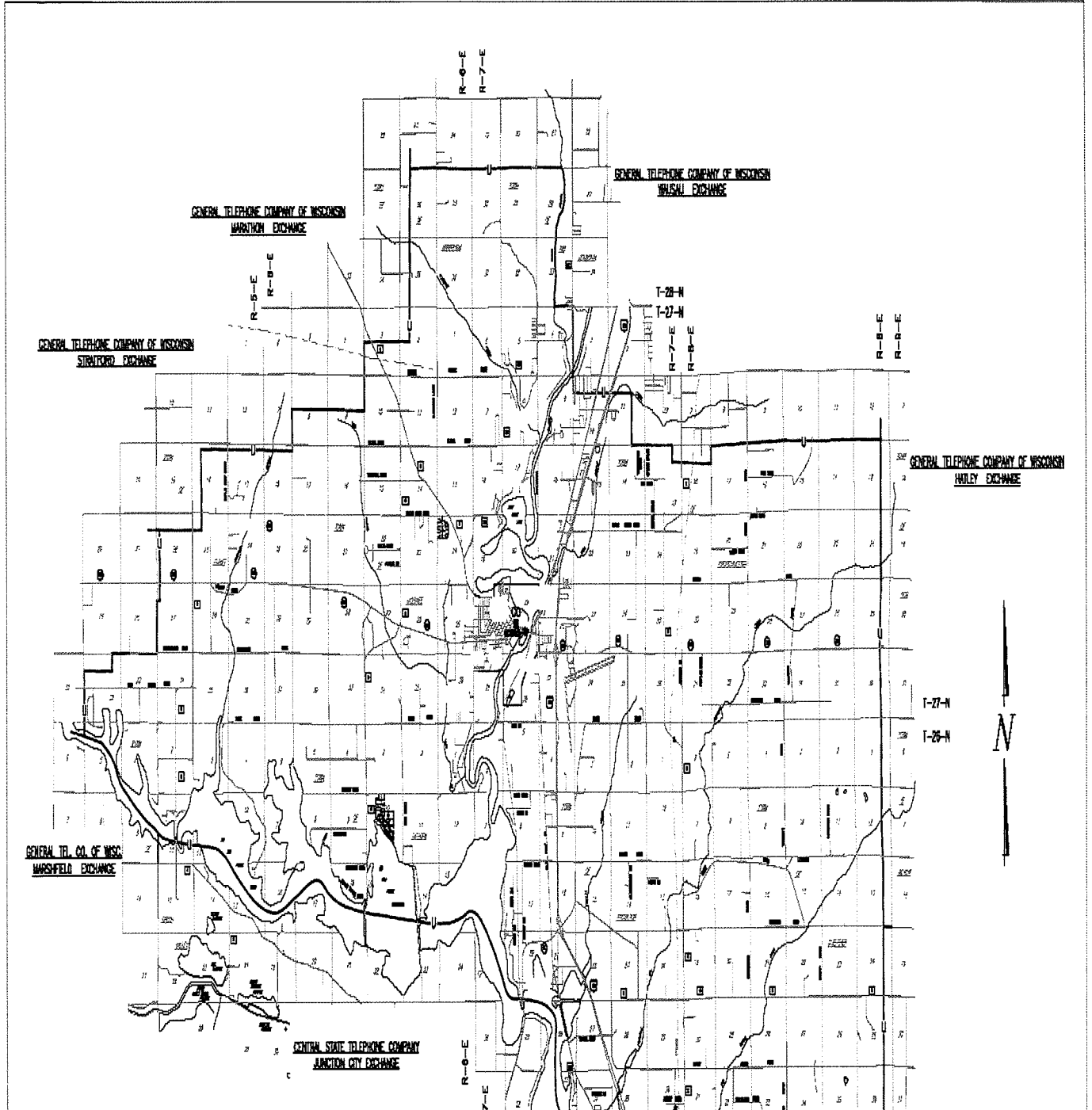
GENERAL EXCHANGE TARIFF

TDS TELECOM  
Wisconsin

Section 14

Original Sheet 69

MOSINEE EXCHANGE BOUNDARY MAP



ISSUED: May 3, 2010  
AMENDMENT NO.: 774  
BY: Joel Dohmeier, Vice-President

EFFECTIVE: June 2, 2010