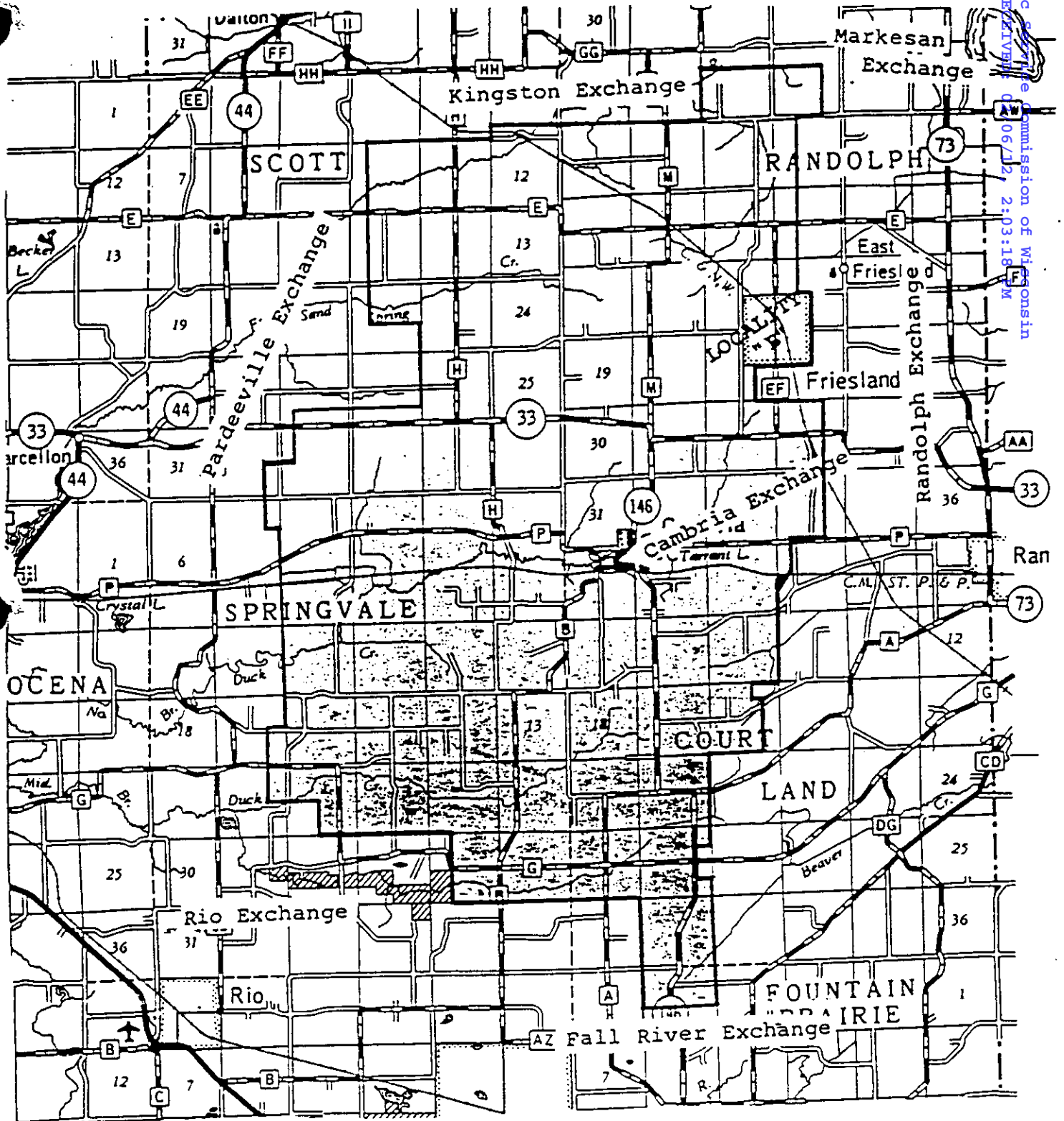


Exchange Area Boundary Map



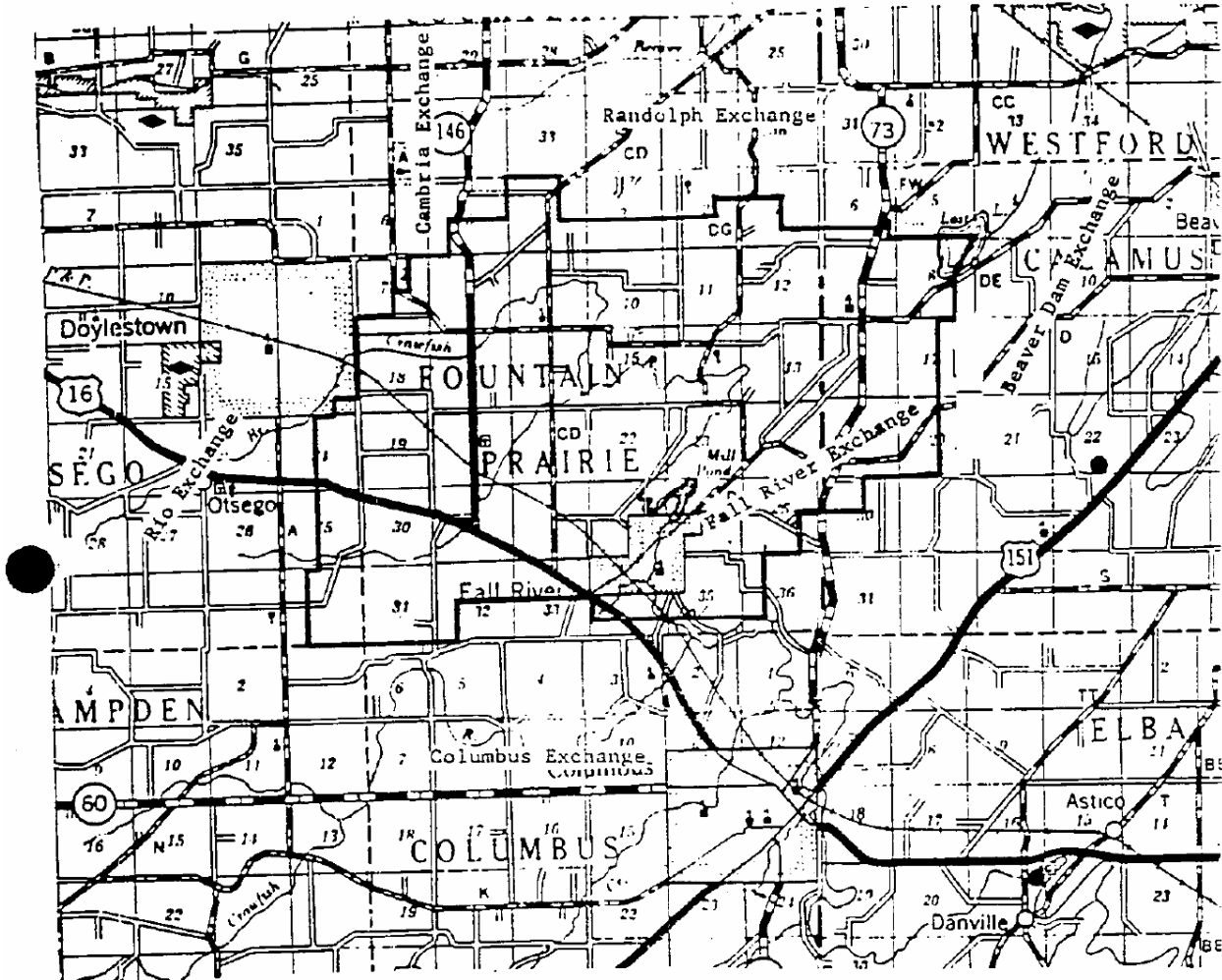
Public Service Commission of Wisconsin
 RECEIVED 06/12/2003 18:23 PM

CODE
 ● Central Office
 — Exchange Area Boundary Line
 - - - Town Line
 Distance of Boundary Line Less Than
 1/4 Mile From Highway or Section Line
 Indicated in Feet

PSCW acceptance by letter
 Dated: January 9, 1967
 File No. 752
 Letter Dated: March 3, 1977

BASE RATE AND EXCHANGE AREA BOUNDARY MAP

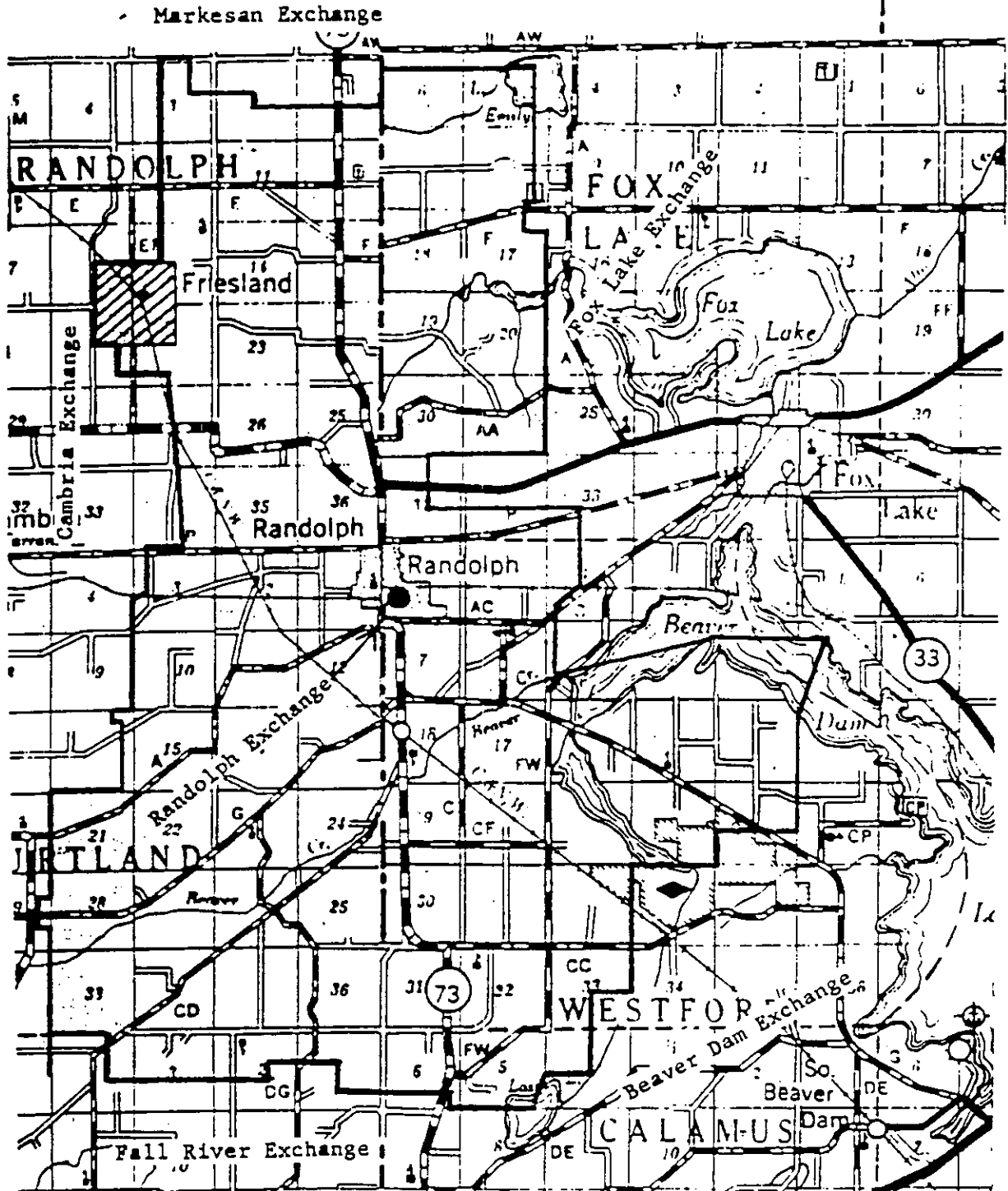
FALL RIVER, WISCONSIN



- CENTRAL OFFICE
- EXCHANGE BOUNDARY
- - - SWITCHED COMPANY BOUNDARY LINE
- ▨ OPEN TERRITORY

Effective Date: 11/1/2008

Exchange Area Boundary Map

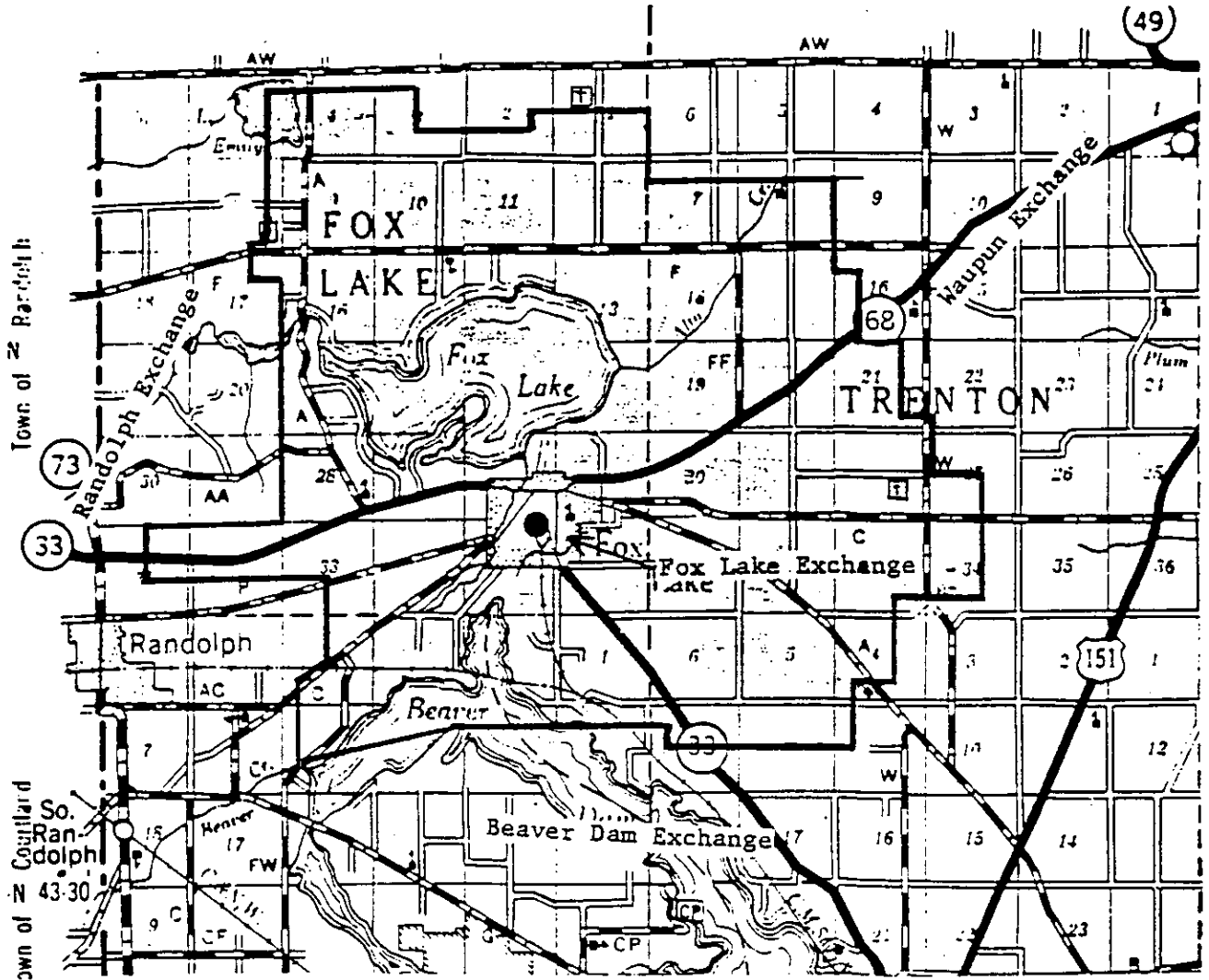


- Code
- Central Office
 - Exchange Area Boundary Line
 - - - Switched Company Boundary Line
 - ▨ Open Territory
 - Present Customer in Foreign Territory
 - Town Line
 - Distance of Boundary Line Less than 1/4 Mile from Highway or Section Line indicated in Feet

PSCW acceptance by letter
 File No. 752 TWS
 Dated December 27, 1960

Effective December 27, 1960
 Letter Dated: March 3, 1961

Exchange Area Boundary Map



Town of Randolph

Town of Beaver Dam

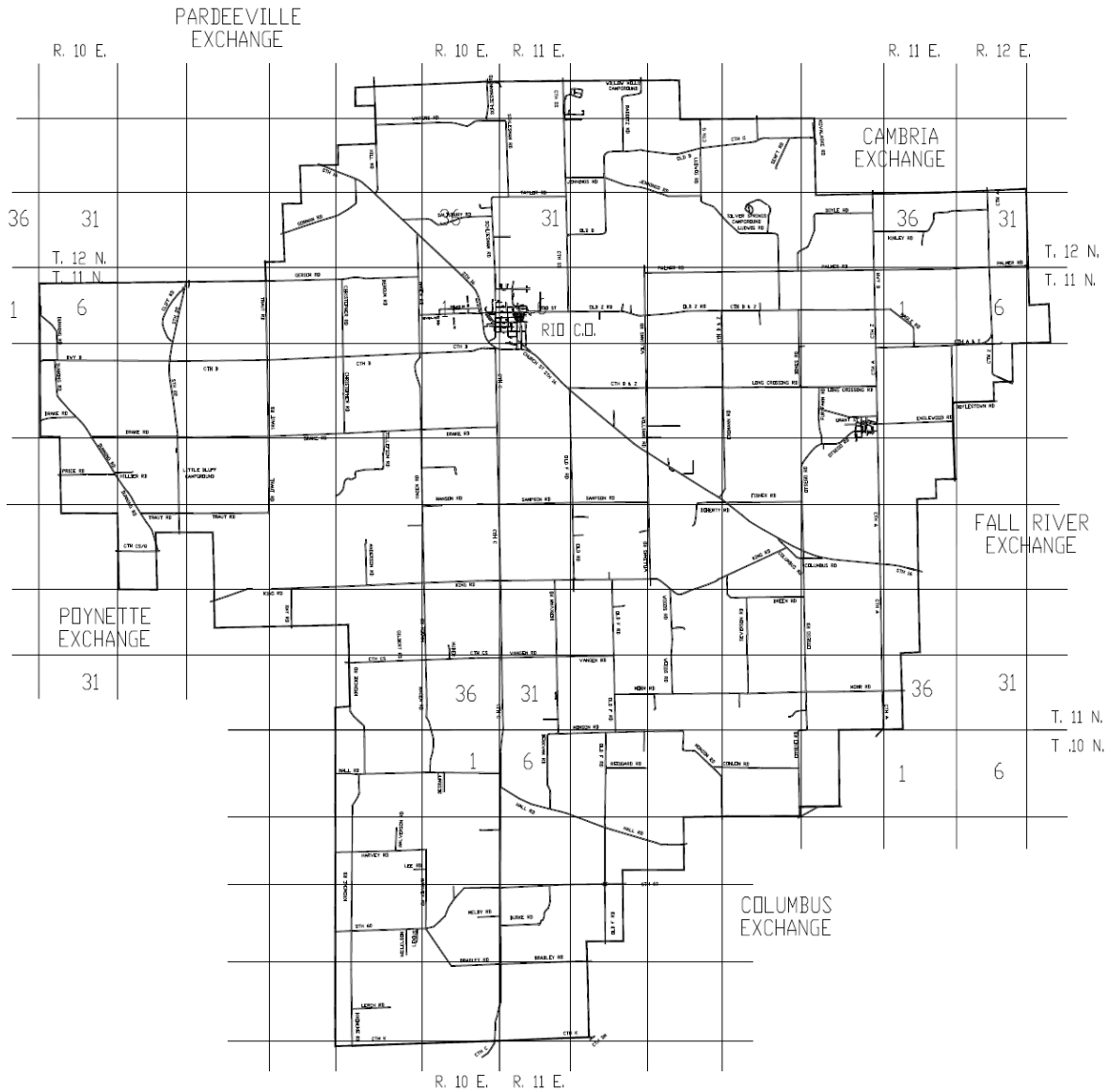
- Code
- Central Office
 - Exchange Area Boundary Line
 - - - Switched Company Boundary Line
 - ▨ Open Territory
 - Present Customer in Foreign Territory
 - Town Line
- Distance of Boundary Line Less than 1/4 Mile
 from Highway or Section Line indicated in Feet

PSCW acceptance by letter
 File No. 752 TWS
 Dated January 19, 1961

Effective January 19, 1961
 Letter Dated: March 3, 197

BASE RATE AND EXCHANGE AREA BOUNDARY MAP

RIO, WISCONSIN



- CENTRAL OFFICE
- EXCHANGE BOUNDARY
- - - SWITCHED COMPANY BOUNDARY LINE
- ▨ OPEN TERRITORY

Effective Date: 11/1/2008