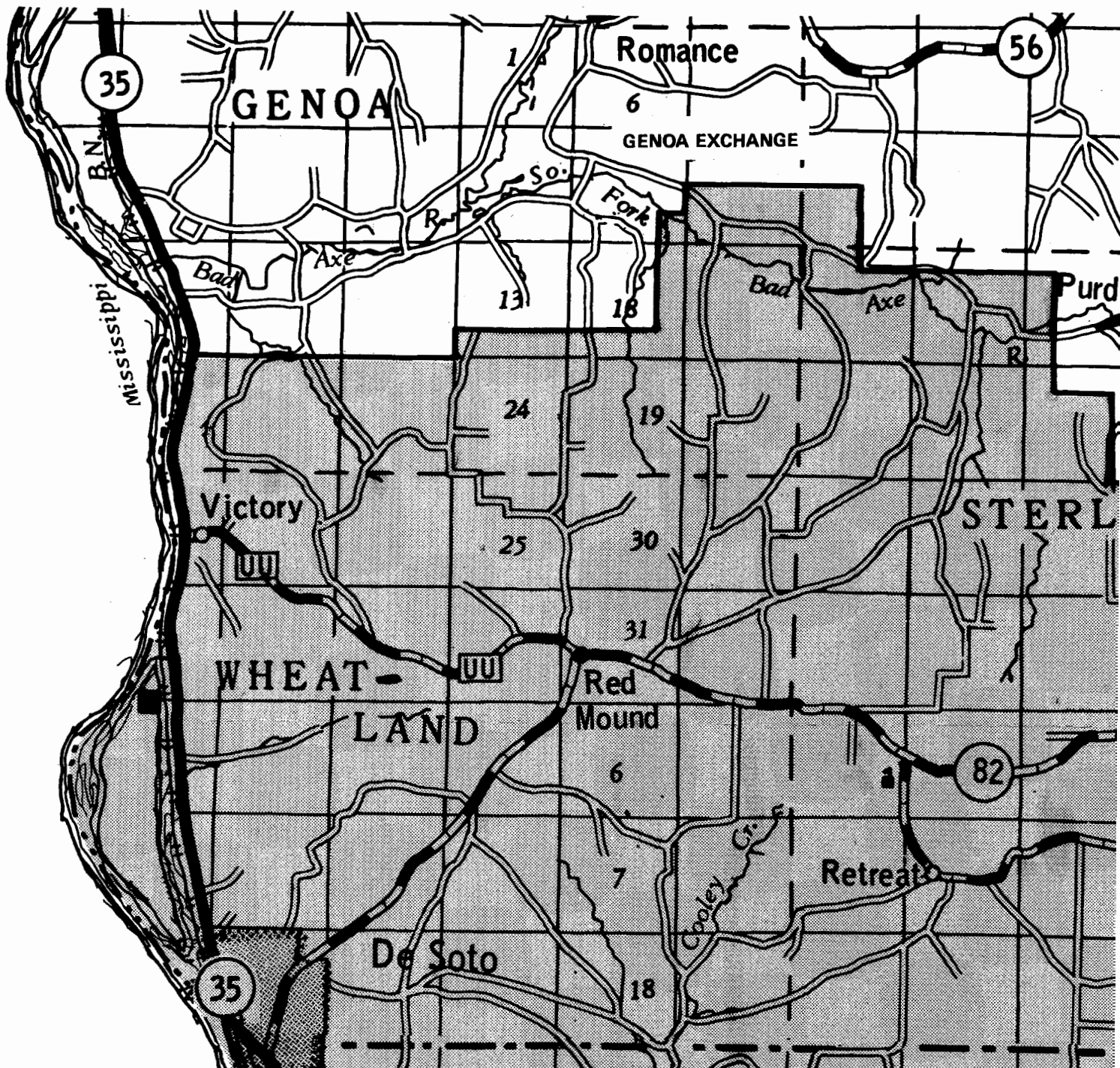


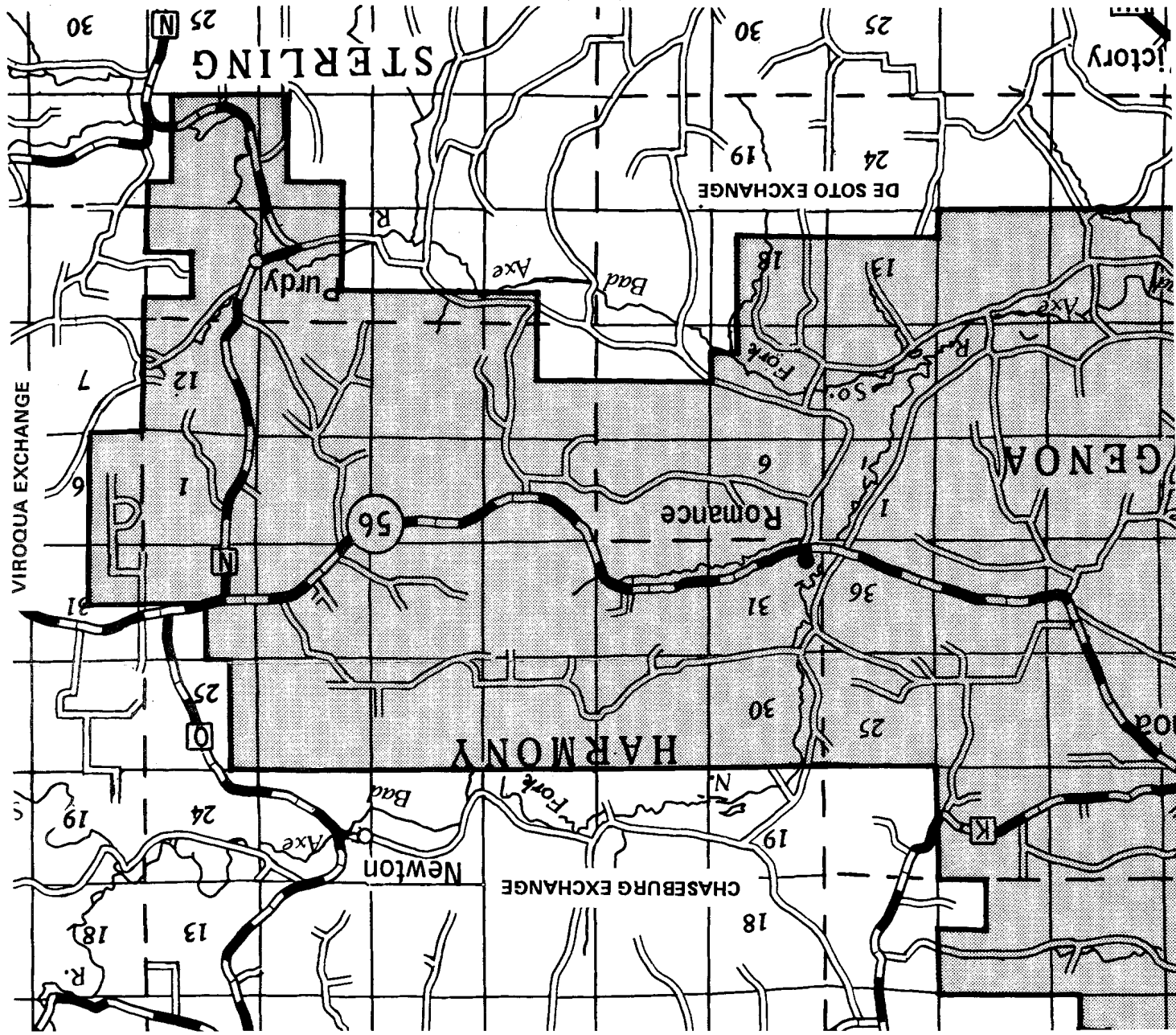
VERNON TELEPHONE COOPERATIVE  
DE SOTO EXCHANGE  
COUNTIES - VERNON, CRAWFORD

EXCHANGE AREA BOUNDARY MAP

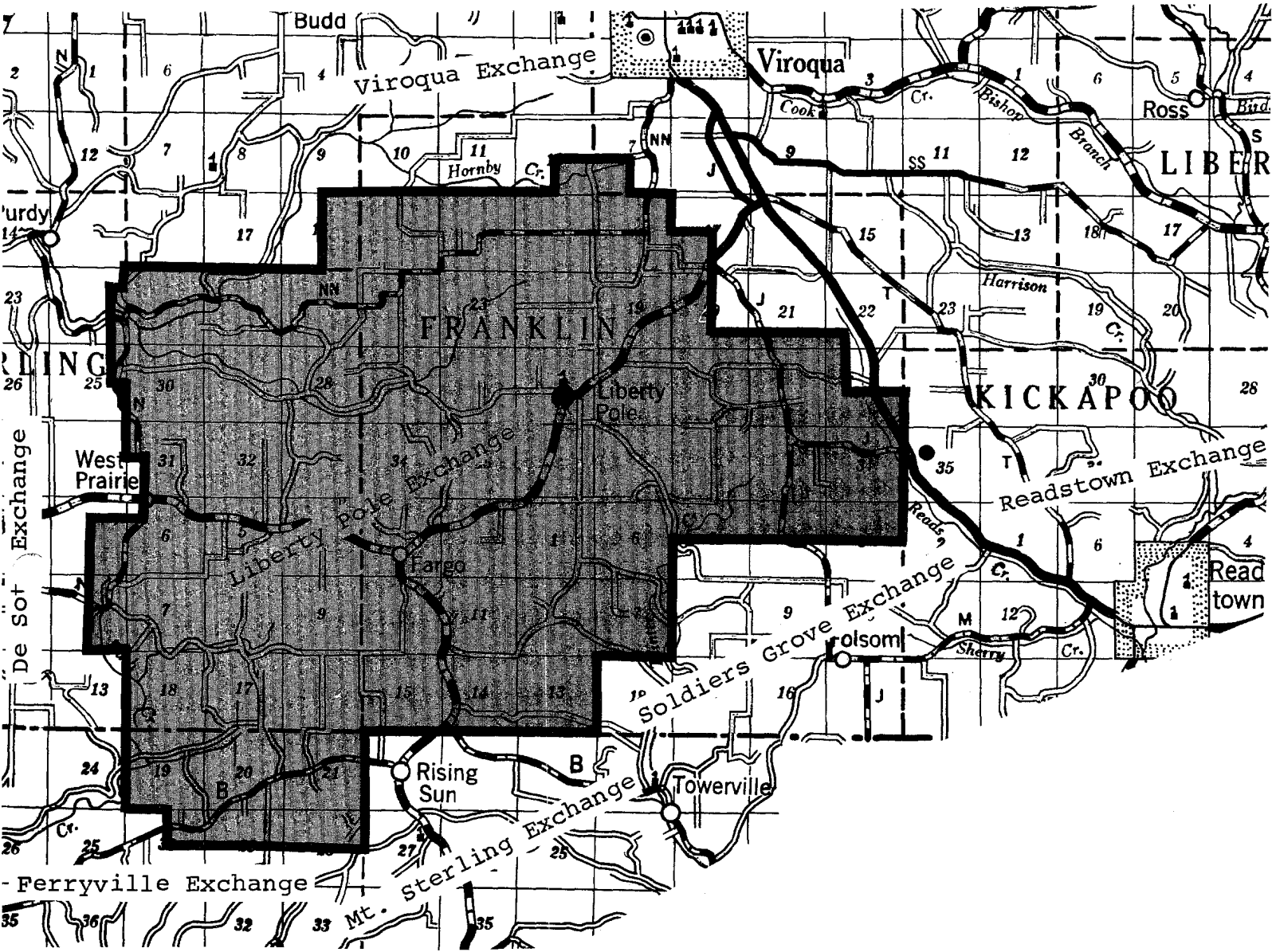


P.S.C.W. Letter of Acceptance  
Dated - February 9, 1977  
File No. 619

Boundary Line  
or Section Line Less than 1/4 Mile  
Indicated in Feet



EXCHANGE AREA BOUNDARY MAP

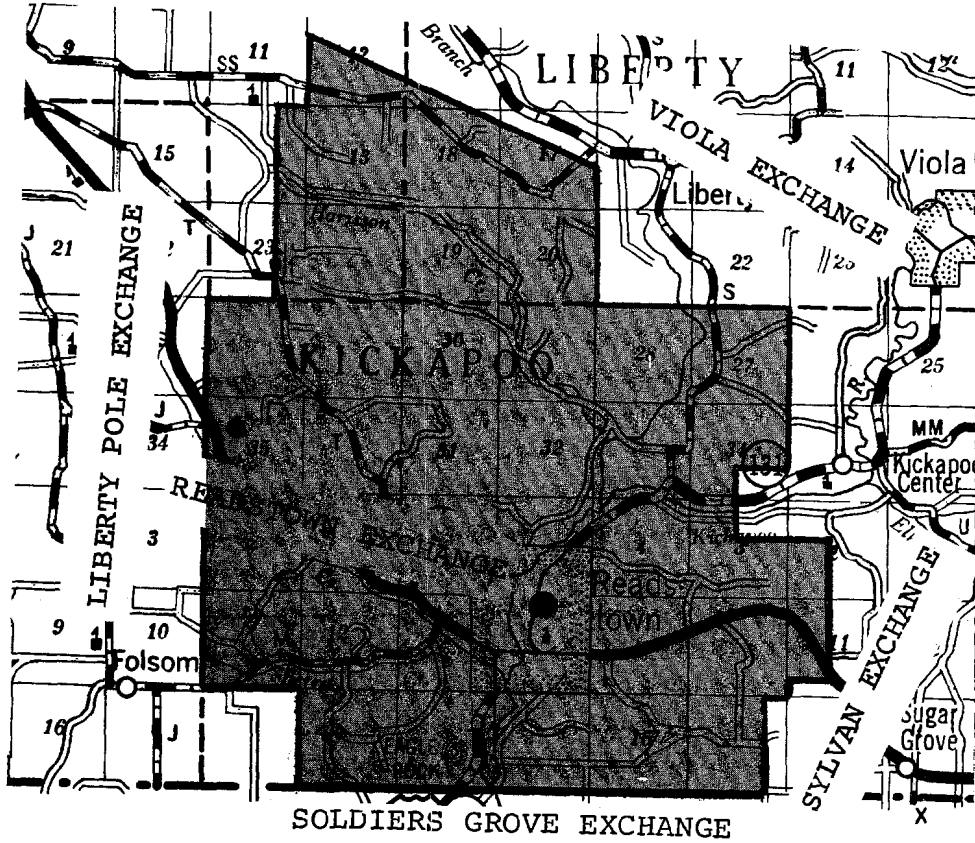


Code

- Central Office
- Exchange Area Boundary Line
- - - Switched Company Boundary Line
- ▨ Open Territory
- ⊕ Present Customer in Foreign Territory
- - - Town Line
- Distance of Boundary Line Less than 1/4 Mile  
 from Highway or Section Line indicated in Feet

PSCW acceptance by letter  
 Dated July 21, 1972

EXCHANGE AREA BOUNDARY MAP

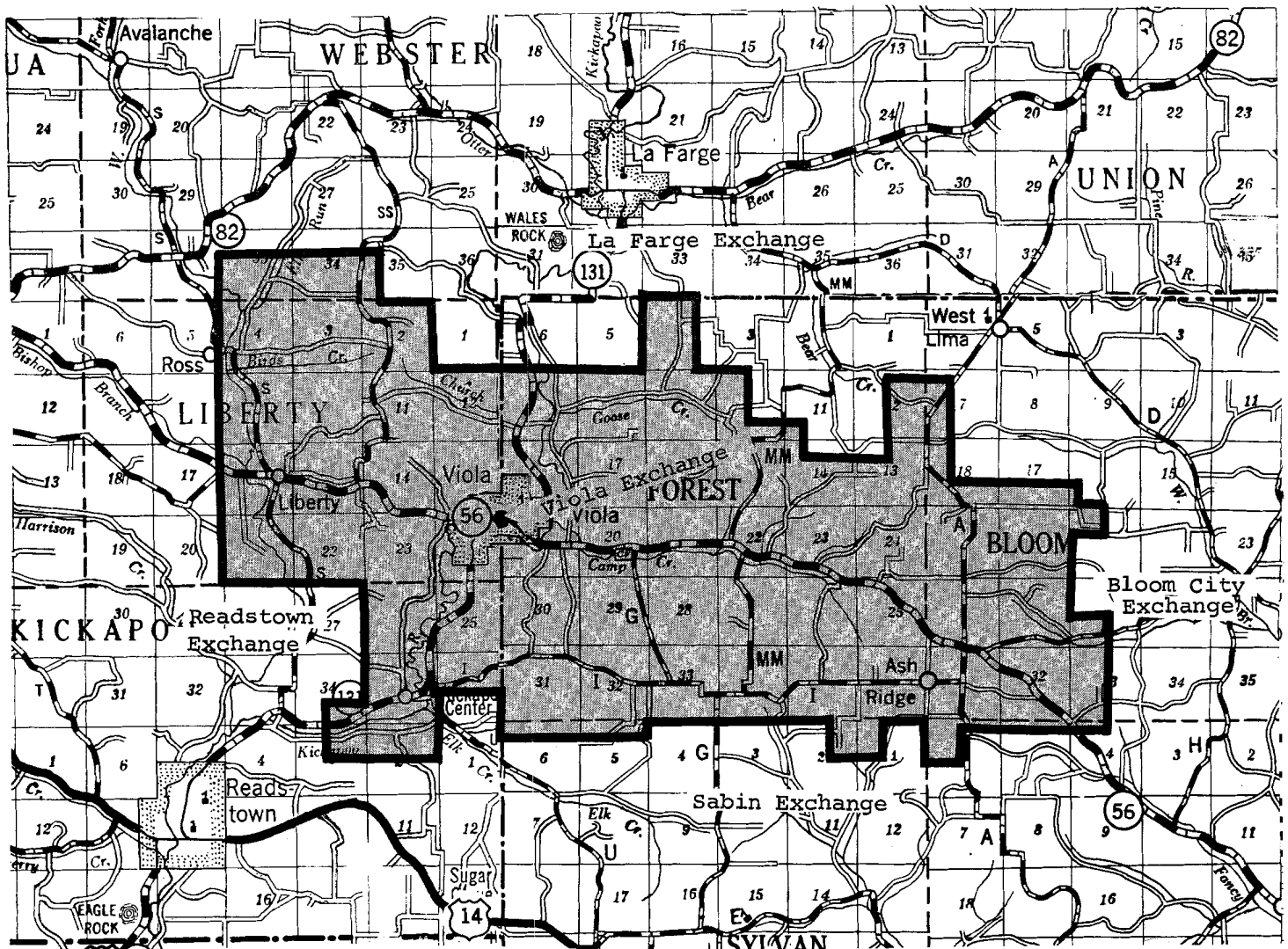


Code

- Central Office
  - Exchange Area Boundary Line
  - - - Switched Company Boundary Line
  - ▨ Open Territory
  - ⊕ Present Customer in Foreign Territory
  - Town Line
- Distance of Boundary Line Less than 1/4 Mile  
 from Highway or Section Line indicated in Feet

PSCW acceptance by letter  
 Dated July 21, 1972

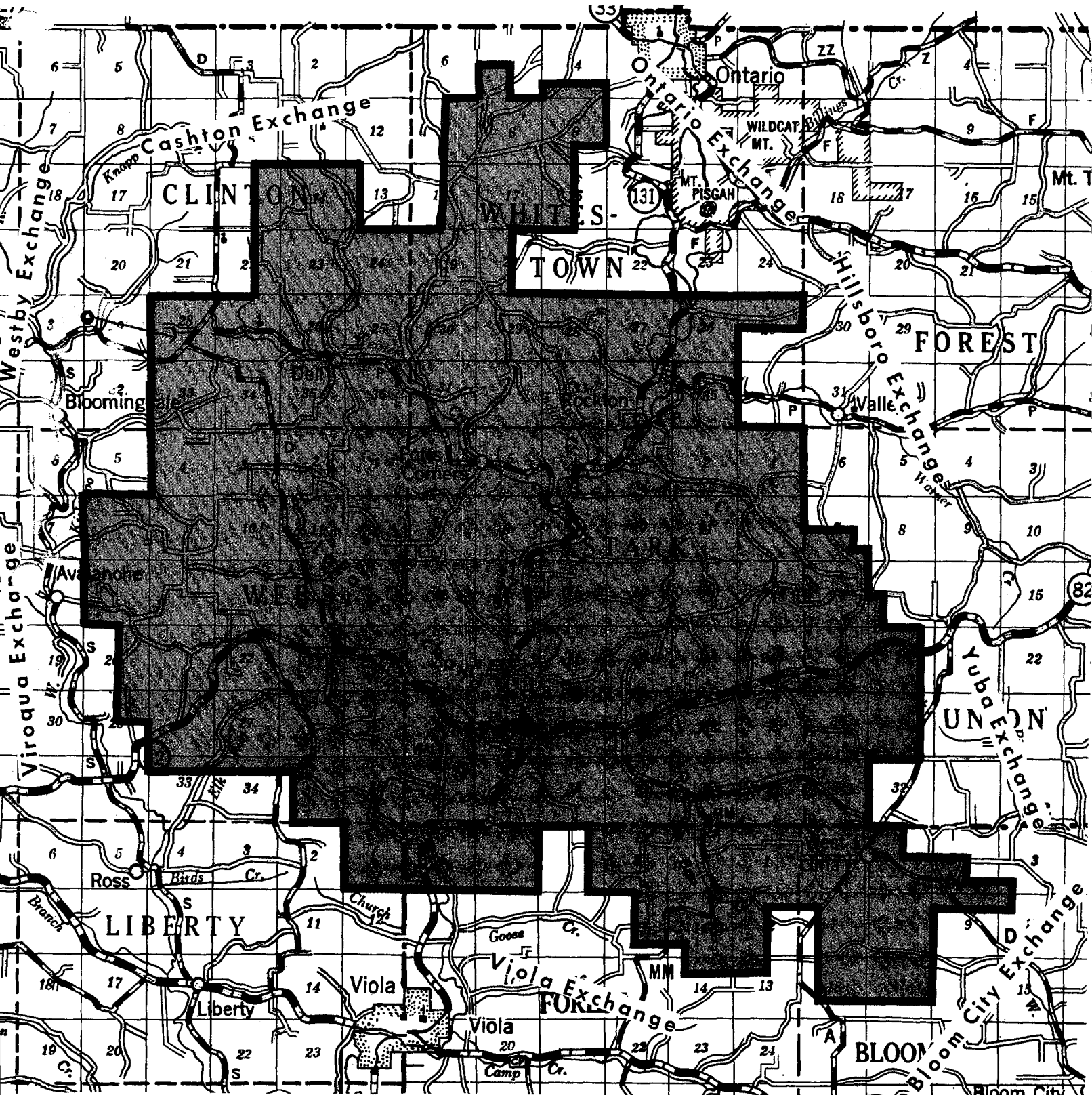
EXCHANGE AREA BOUNDARY MAP



PSCW acceptance by letter  
 Dated October 16, 1967  
 File No. 619

- Code
- Central Office
  - Exchange Area Boundary Line
  - - - Switched Company Boundary Line
  - ▨ Open Territory
  - ⊕ Present Customer in Foreign Territory
  - Town Line
- Distance of Boundary Line Less than 1/4 Mile  
 from Highway or Section Line indicated in Feet

EXCHANGE AREA BOUNDARY MAP

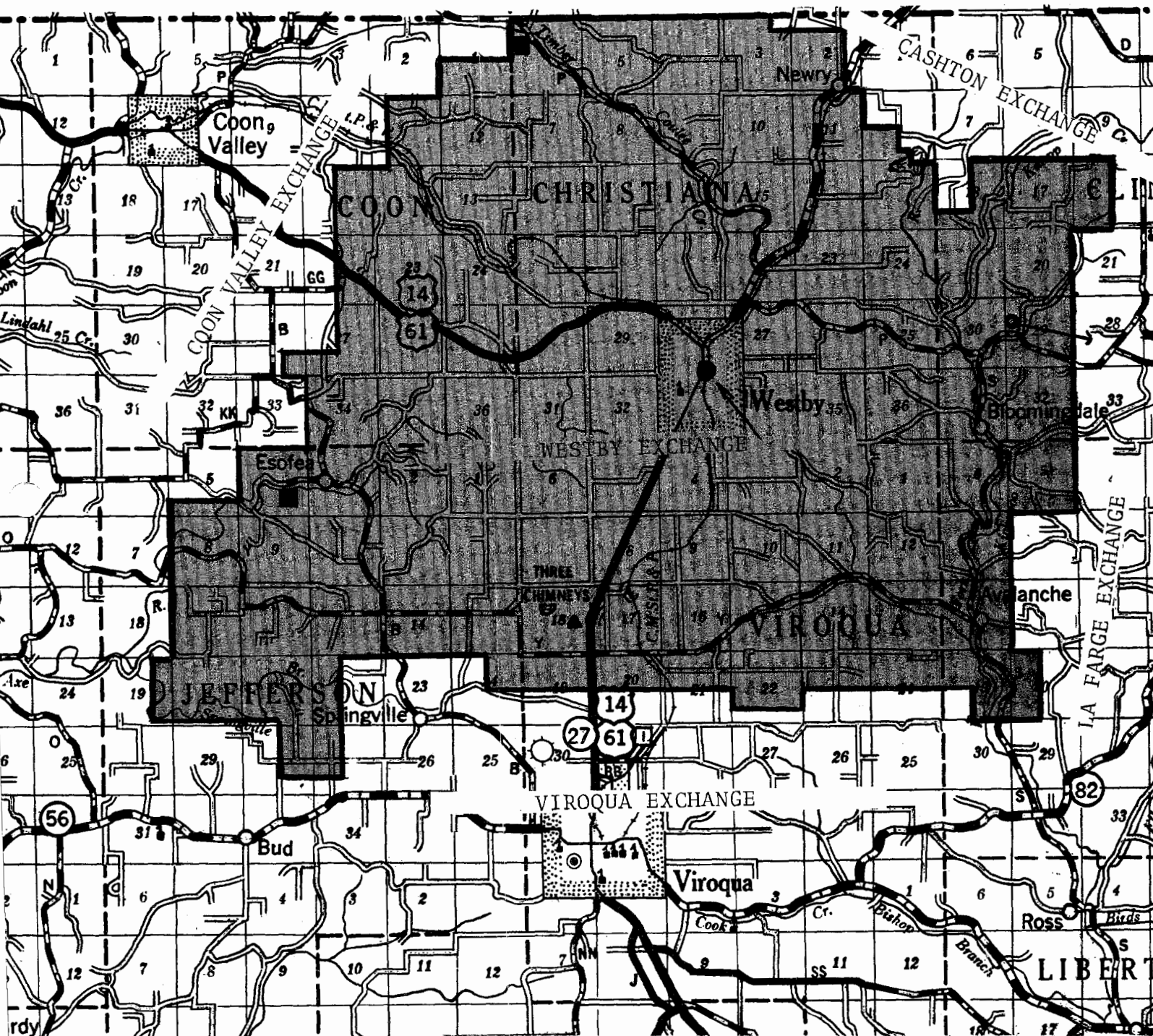


Code

- Central Office
  - Exchange Area Boundary Line
  - - - Switched Company Boundary Line
  - ▨ Open Territory
  - ⊕ Present Customer in Foreign Territory
  - Town Line
- Distance of Boundary Line Less than 1/4 Mile  
 from Highway or Section Line indicated in Feet

PSCW acceptance by letter  
 Dated July 21, 1972

EXCHANGE AREA BOUNDARY MAP



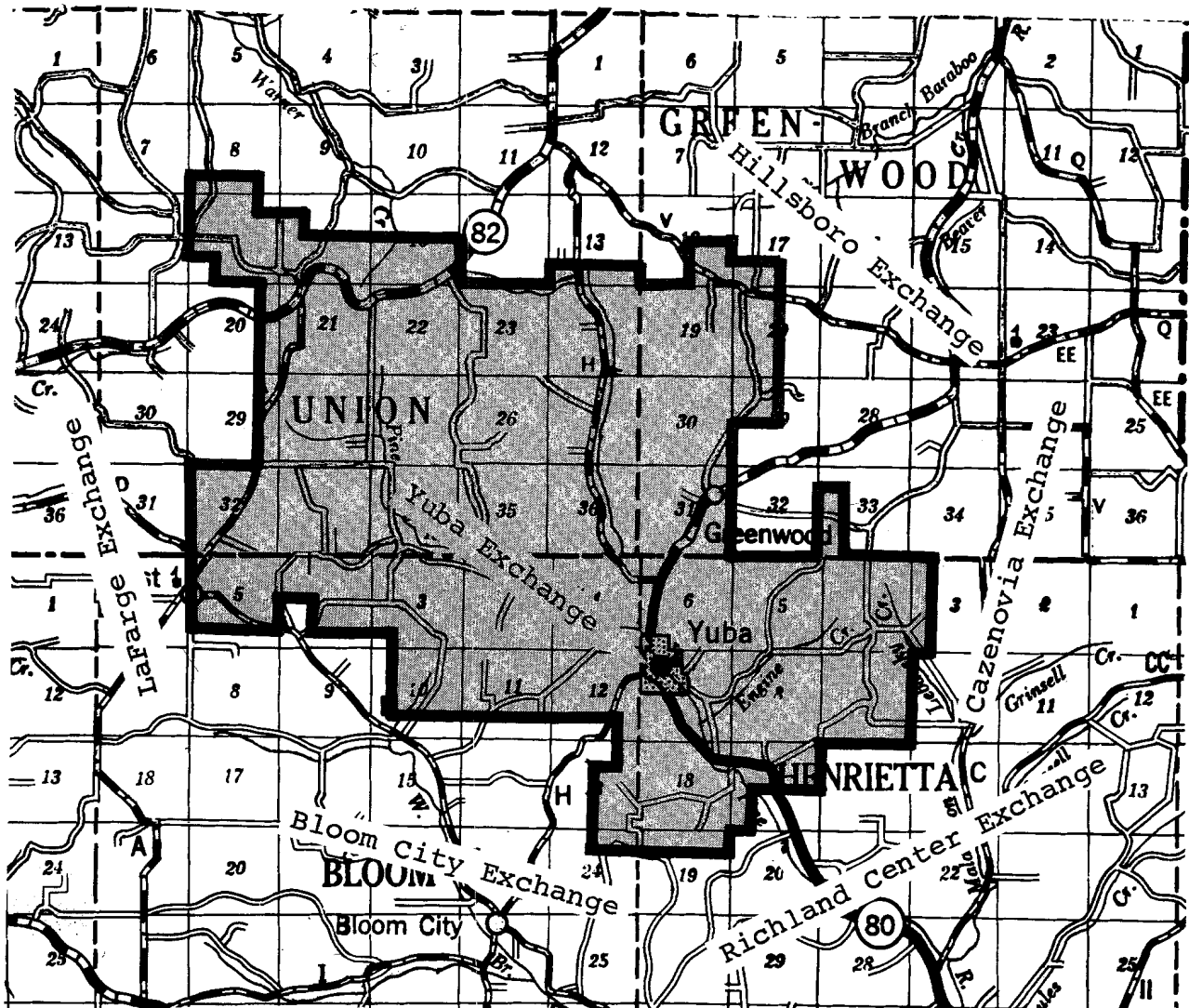
Code

- Central Office
- Exchange Area Boundary Line
- - - Switched Company Boundary Line
- ▨ Open Territory
- ⊕ Present Customer in Foreign Territory
- Town Line

Distance of Boundary Line Less than 1/4 Mile from Highway or Section Line indicated in Feet

PSCW acceptance by letter  
 Dated July 21, 1972

Exchange Area Boundary Map



PSCW acceptance by letter  
 Dated October 16, 1967  
 File No. 619

- Code**
- Central Office
  - Exchange Area Boundary Line
  - - - Switched Company Boundary Line
  - ▨ Open Territory
  - ⊕ Present Customer in Foreign Territory
  - Town Line
- Distance of Boundary Line Less than 1/4 Mile  
 from Highway or Section Line indicated in Feet