

PUBLIC SERVICE COMMISSION OF WISCONSIN  
TELEPHONE RATE FILE

WEST WISCONSIN TELCOM COOPERATIVE, INC.

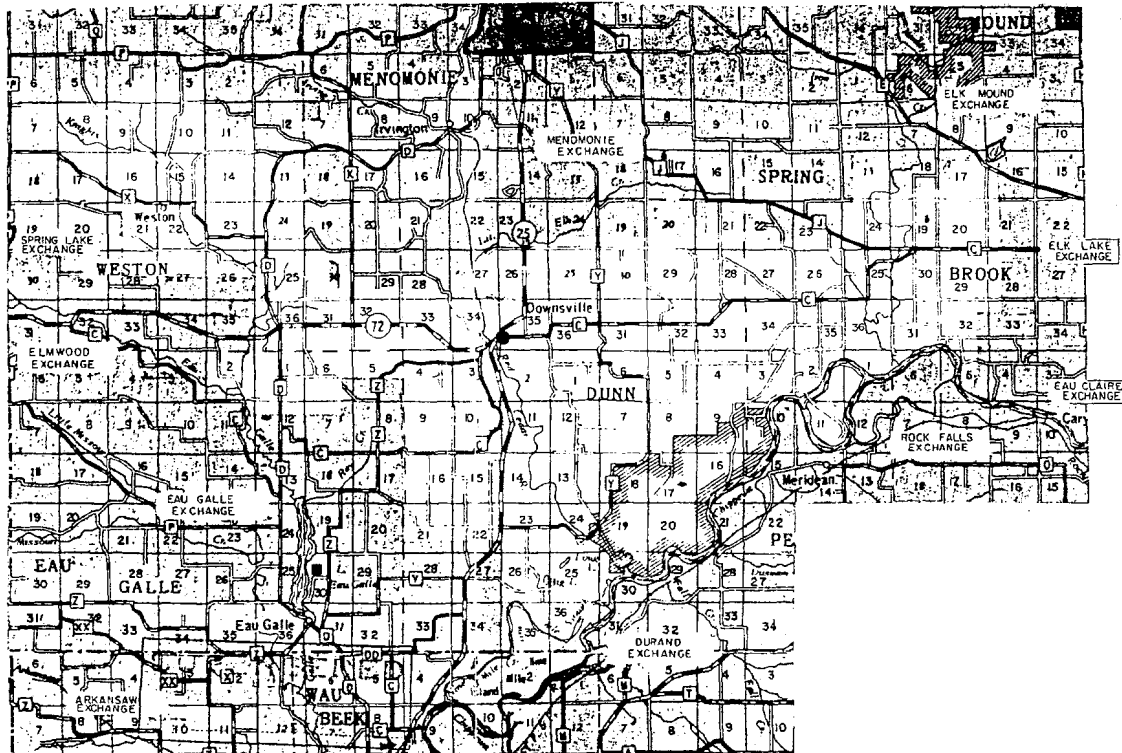
Name of Utility

Exchange	ALL
Section No.	4
Sheet No.	19
Amendment No.	89

EXCHANGE ACCESS SERVICES

EXCHANGE AREA BOUNDARY MAPS

DOWNSVILLE EXCHANGE (DUNN AND PEPIN COUNTIES)



CODE

- Central Office
- Exchange Area Boundary Line

BOARD OF DIRECTORS AUTHORIZATION \_\_\_\_\_ 9-28-00

APPLICABLE TO BILLS RENDERED ON AND AFTER \_\_\_\_\_ 12-1-00

PUBLIC SERVICE COMMISSION OF WISCONSIN  
TELEPHONE RATE FILE

WEST WISCONSIN TELCOM COOPERATIVE, INC.

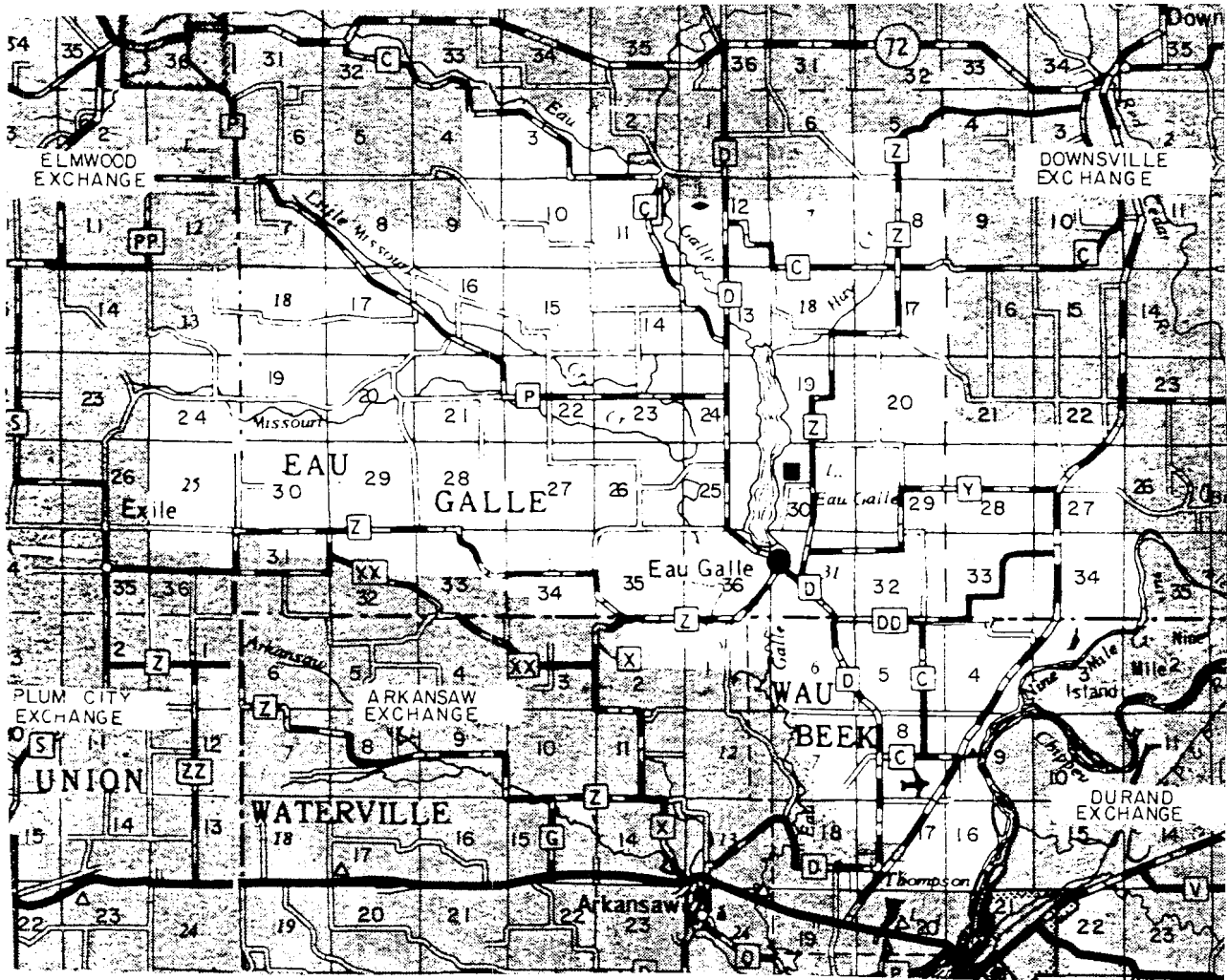
Name of Utility

Exchange	ALL
Section No.	4
Sheet No.	20
Amendment No.	89

EXCHANGE ACCESS SERVICES

EXCHANGE AREA BOUNDARY MAPS

EAU GALLE EXCHANGE (DUNN, PEPIN AND PIERCE COUNTIES)



CODE

- Central Office
- Exchange Area Boundary Line

BOARD OF DIRECTORS AUTHORIZATION \_\_\_\_\_ 9-28-00

APPLICABLE TO BILLS RENDERED ON AND AFTER \_\_\_\_\_ 12-1-00

PUBLIC SERVICE COMMISSION OF WISCONSIN  
TELEPHONE RATE FILE

WEST WISCONSIN TELCOM COOPERATIVE, INC.

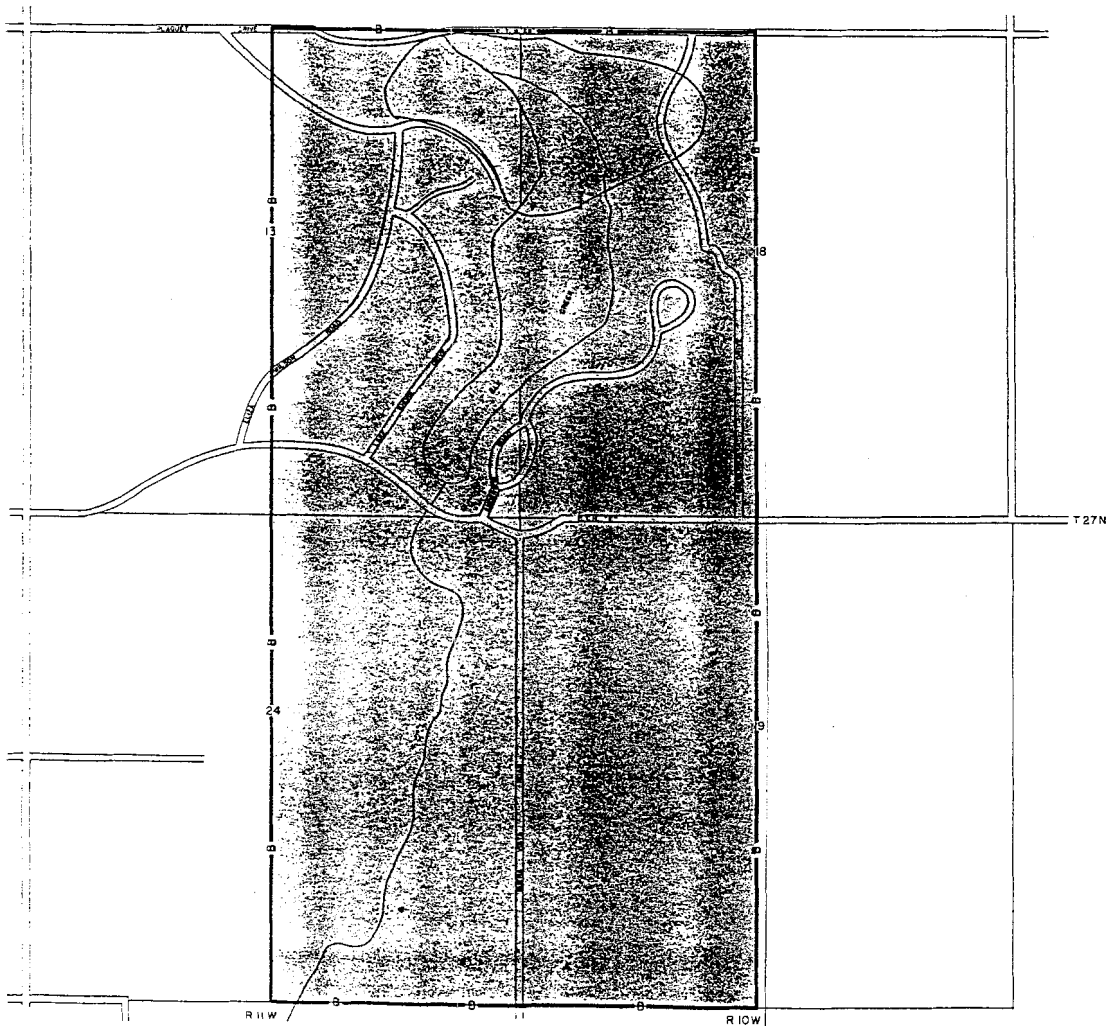
Name of Utility

Exchange	ALL
Section No.	4
Sheet No.	22
Amendment No.	89

EXCHANGE ACCESS SERVICES

EXCHANGE AREA BOUNDARY MAPS

ELK LAKE EXCHANGE (BASE RATE AREA BOUNDARY)



CODE

- Central Office
- █ Exchange Area Boundary Line

BOARD OF DIRECTORS AUTHORIZATION \_\_\_\_\_ 9-28-00

APPLICABLE TO BILLS RENDERED ON AND AFTER \_\_\_\_\_ 12-1-00

PUBLIC SERVICE COMMISSION OF WISCONSIN  
TELEPHONE RATE FILE

WEST WISCONSIN TELCOM COOPERATIVE, INC.

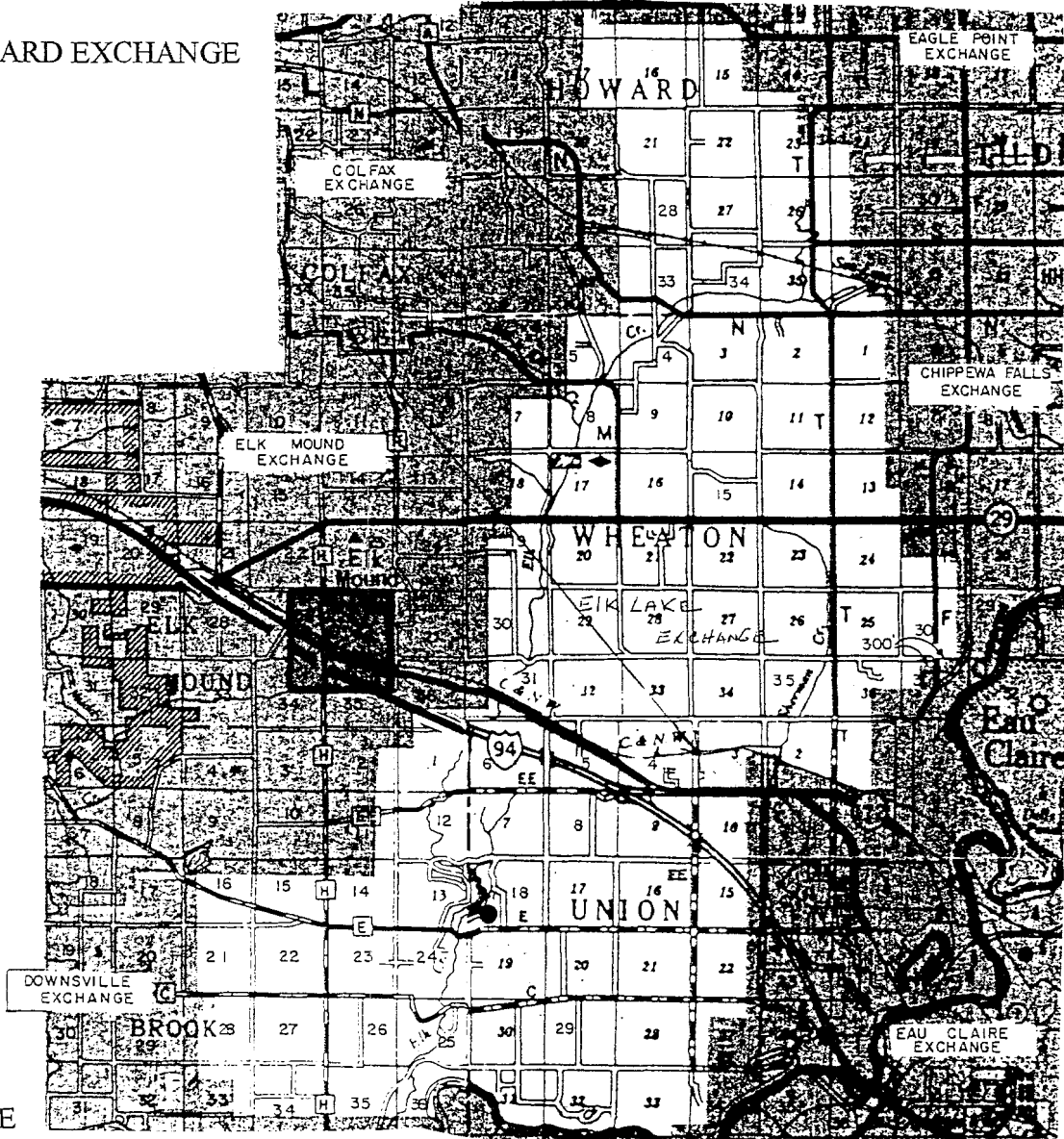
Name of Utility

Exchange	ALL
Section No.	4
Sheet No.	23
Amendment No.	89

EXCHANGE ACCESS SERVICES

EXCHANGE AREA BOUNDARY MAPS

MENARD EXCHANGE



CODE

- Central Office
- Exchange Area Boundary Line

BOARD OF DIRECTORS AUTHORIZATION \_\_\_\_\_ 9-28-00

APPLICABLE TO BILLS RENDERED ON AND AFTER \_\_\_\_\_ 12-1-00

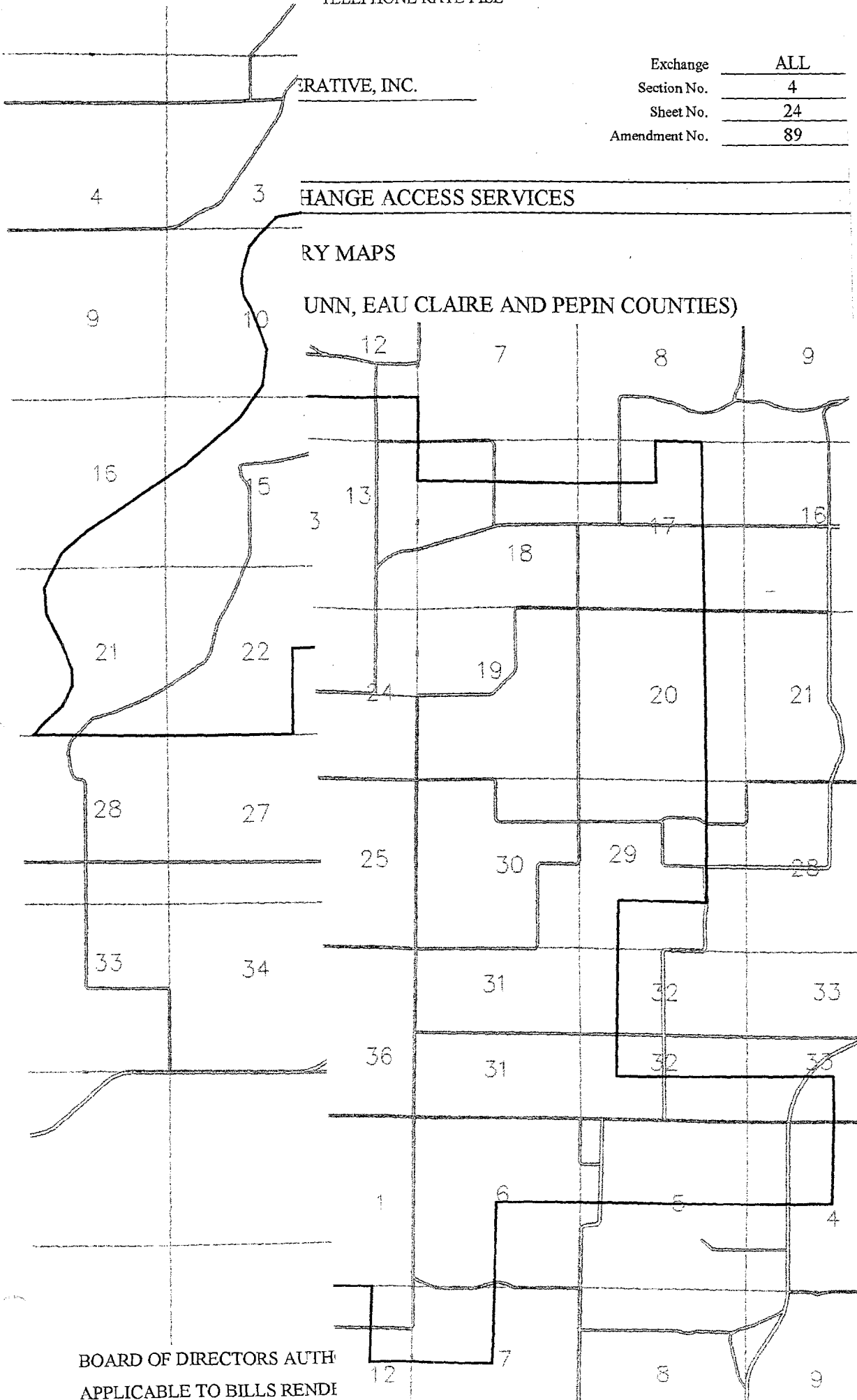
Exchange	ALL
Section No.	4
Sheet No.	24
Amendment No.	89

OPERATIVE, INC.

CHANGE ACCESS SERVICES

RY MAPS

(UNN, EAU CLAIRE AND PEPIN COUNTIES)



BOARD OF DIRECTORS AUTH:  
APPLICABLE TO BILLS RENDE

PUBLIC SERVICE COMMISSION OF WISCONSIN  
TELEPHONE RATE FILE

WEST WISCONSIN TELCOM COOPERATIVE, INC.

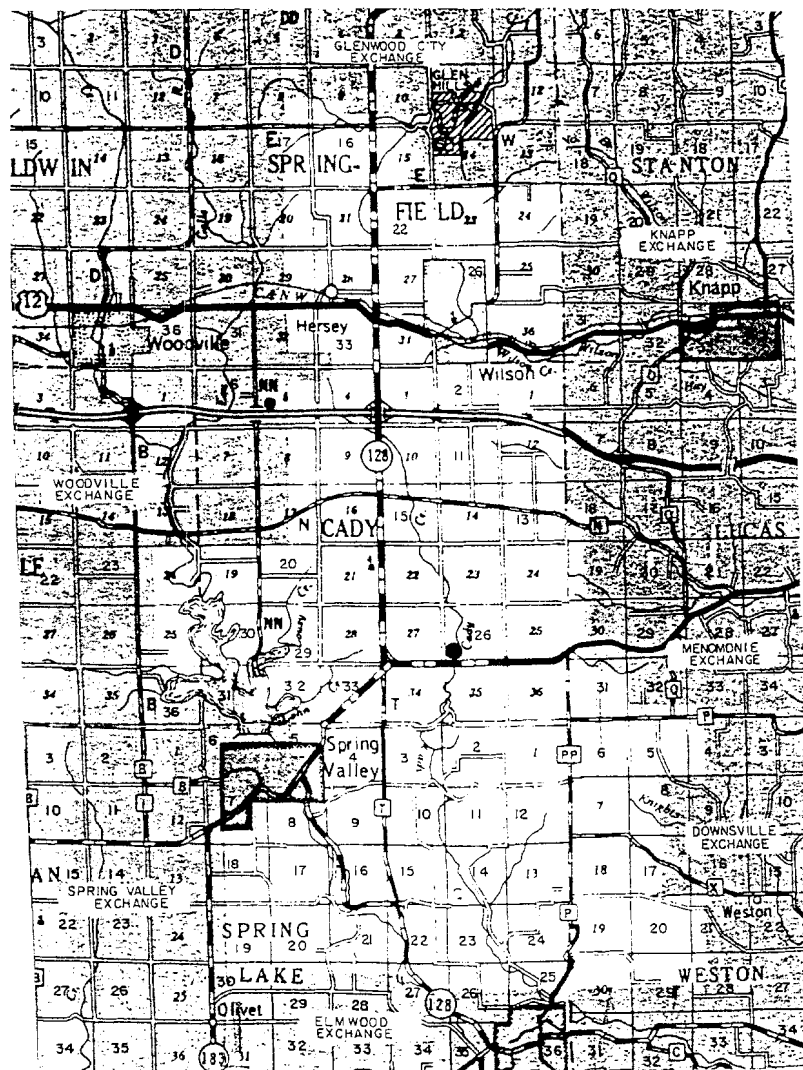
Name of Utility

Exchange	ALL
Section No.	4
Sheet No.	25
Amendment No.	89

EXCHANGE ACCESS SERVICES

EXCHANGE AREA BOUNDARY MAPS

SPRING LAKE EXCHANGE (ST. CROIX, PIERCE AND DUNN COUNTIES)



CODE

- Central Office
- Exchange Area Boundary Line

BOARD OF DIRECTORS AUTHORIZATION 9-28-00

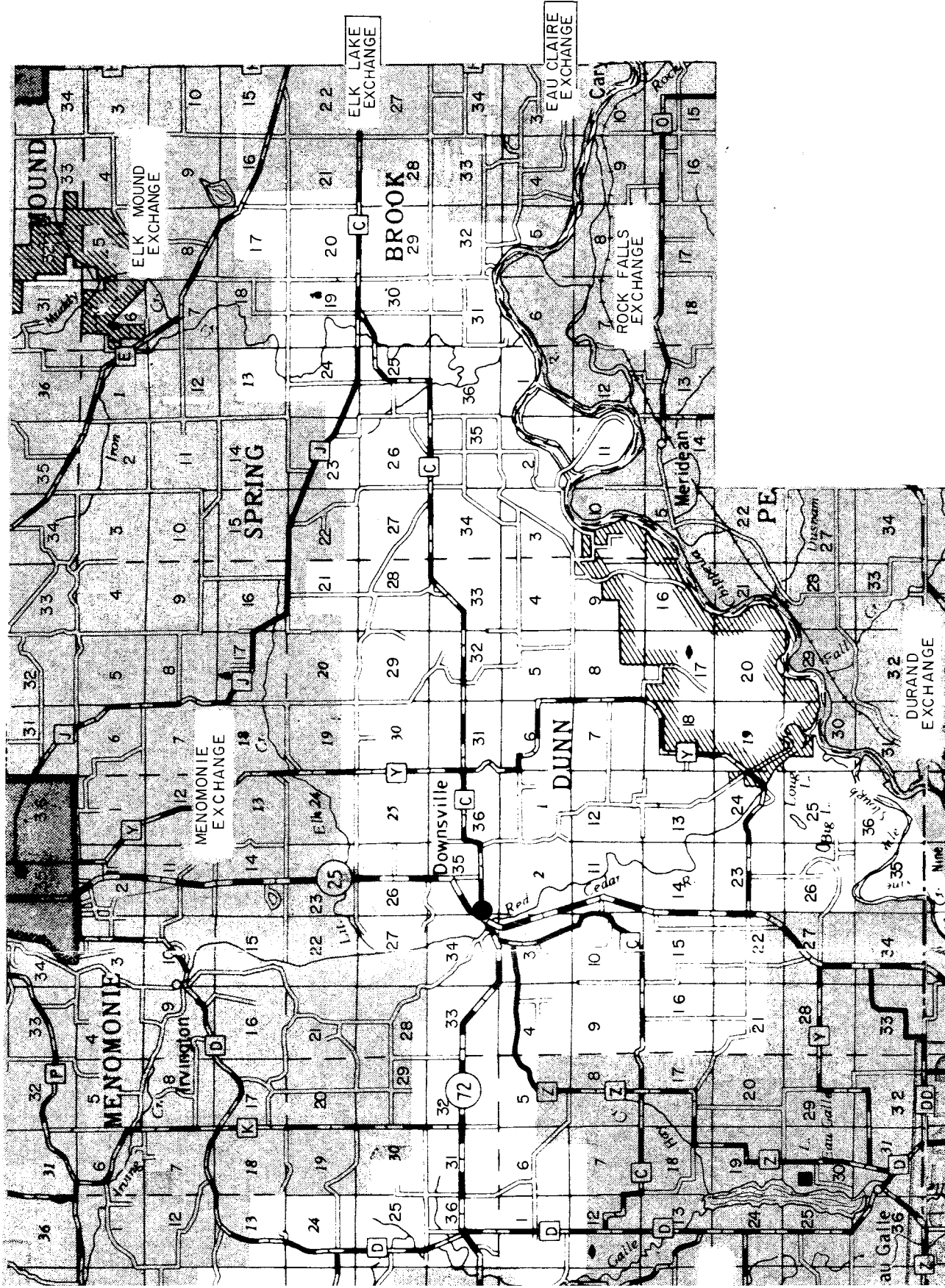
APPLICABLE TO BILLS RENDERED ON AND AFTER 12-1-00

R.S.C. OF WIS. ACCEPTANCE

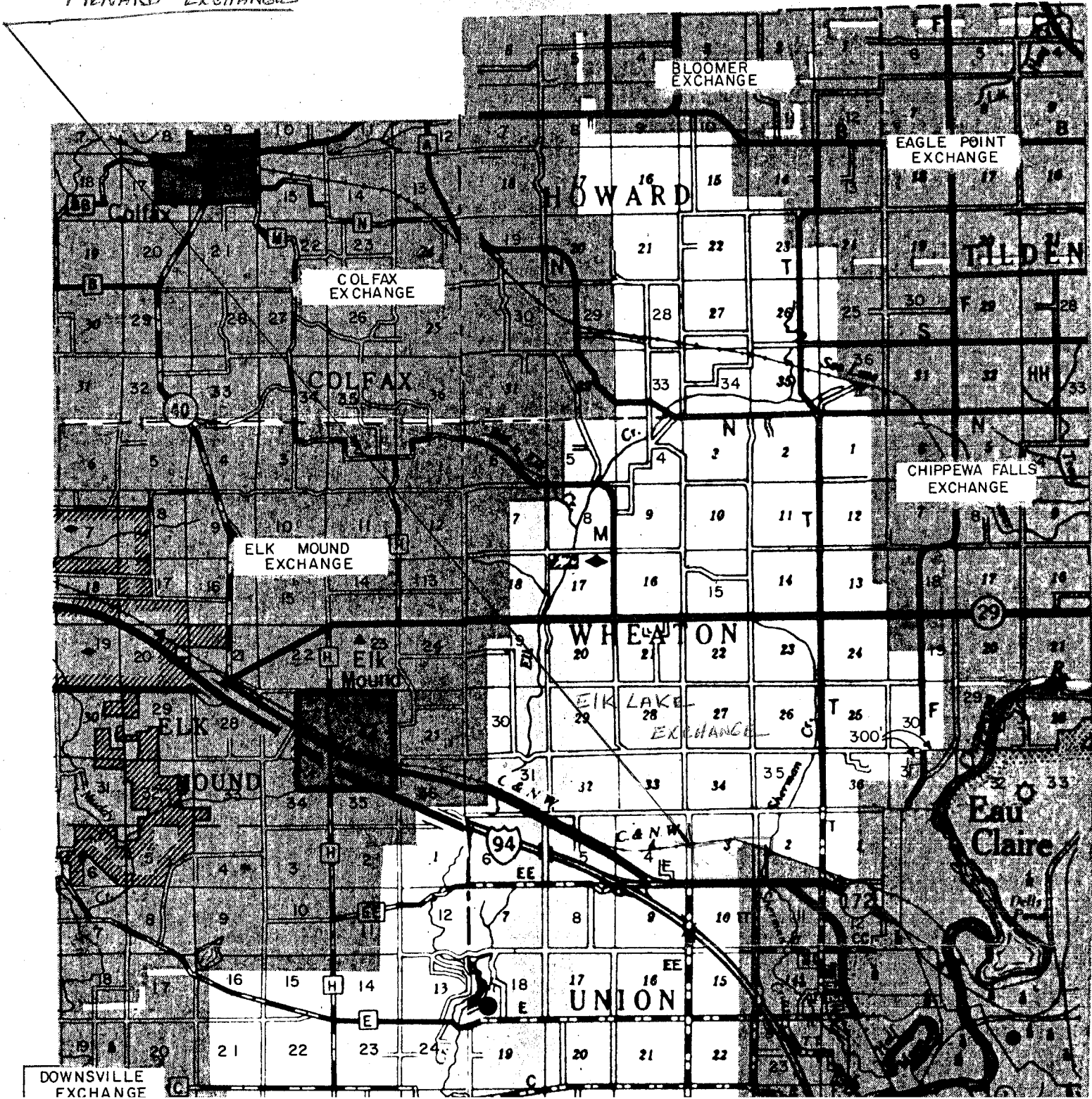
BY \_\_\_\_\_

DATED \_\_\_\_\_

EFFECTIVE MAR 31 1977



MENARD EXCHANGE



BLOOMER EXCHANGE

EAGLE POINT EXCHANGE

COLFAX EXCHANGE

ELK MOUND EXCHANGE

CHIPPEWA FALLS EXCHANGE

DOWNSVILLE EXCHANGE

WHEATON

UNION

Eau Claire



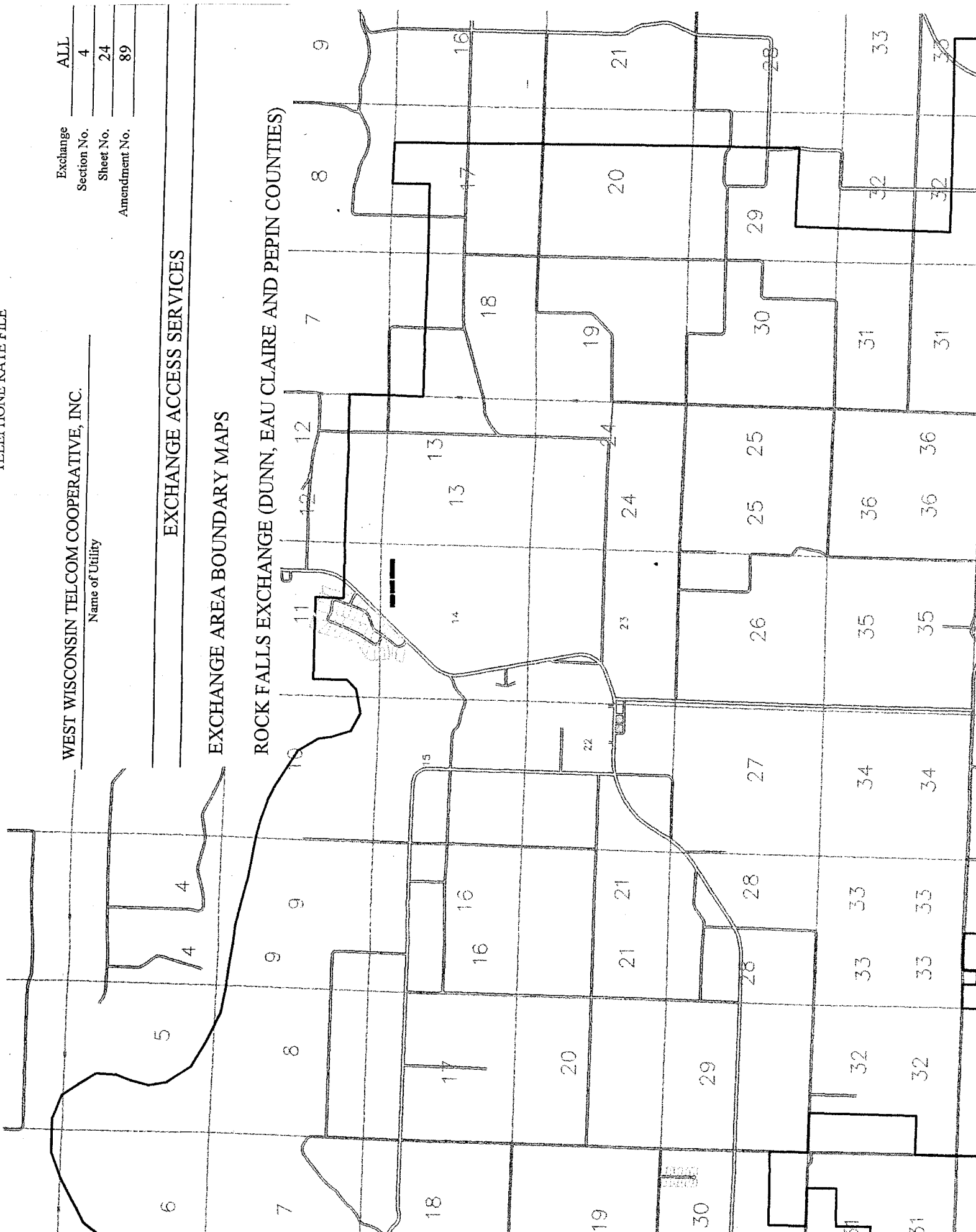
Exchange ALL  
Section No. 4  
Sheet No. 24  
Amendment No. 89

WEST WISCONSIN TELCOM COOPERATIVE, INC.  
Name of Utility

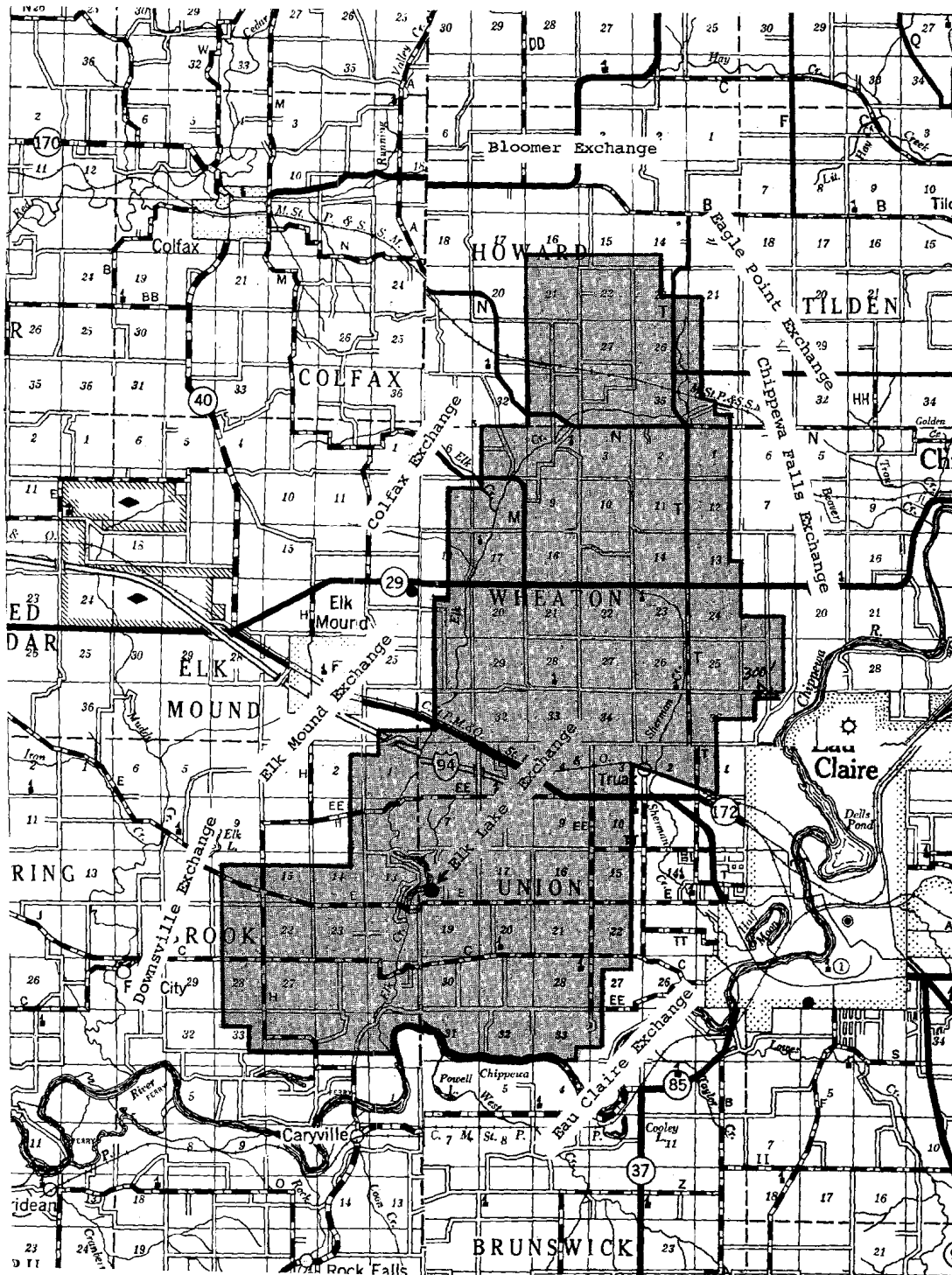
EXCHANGE ACCESS SERVICES

EXCHANGE AREA BOUNDARY MAPS

ROCK FALLS EXCHANGE (DUNN, EAU CLAIRE AND PEPIN COUNTIES)



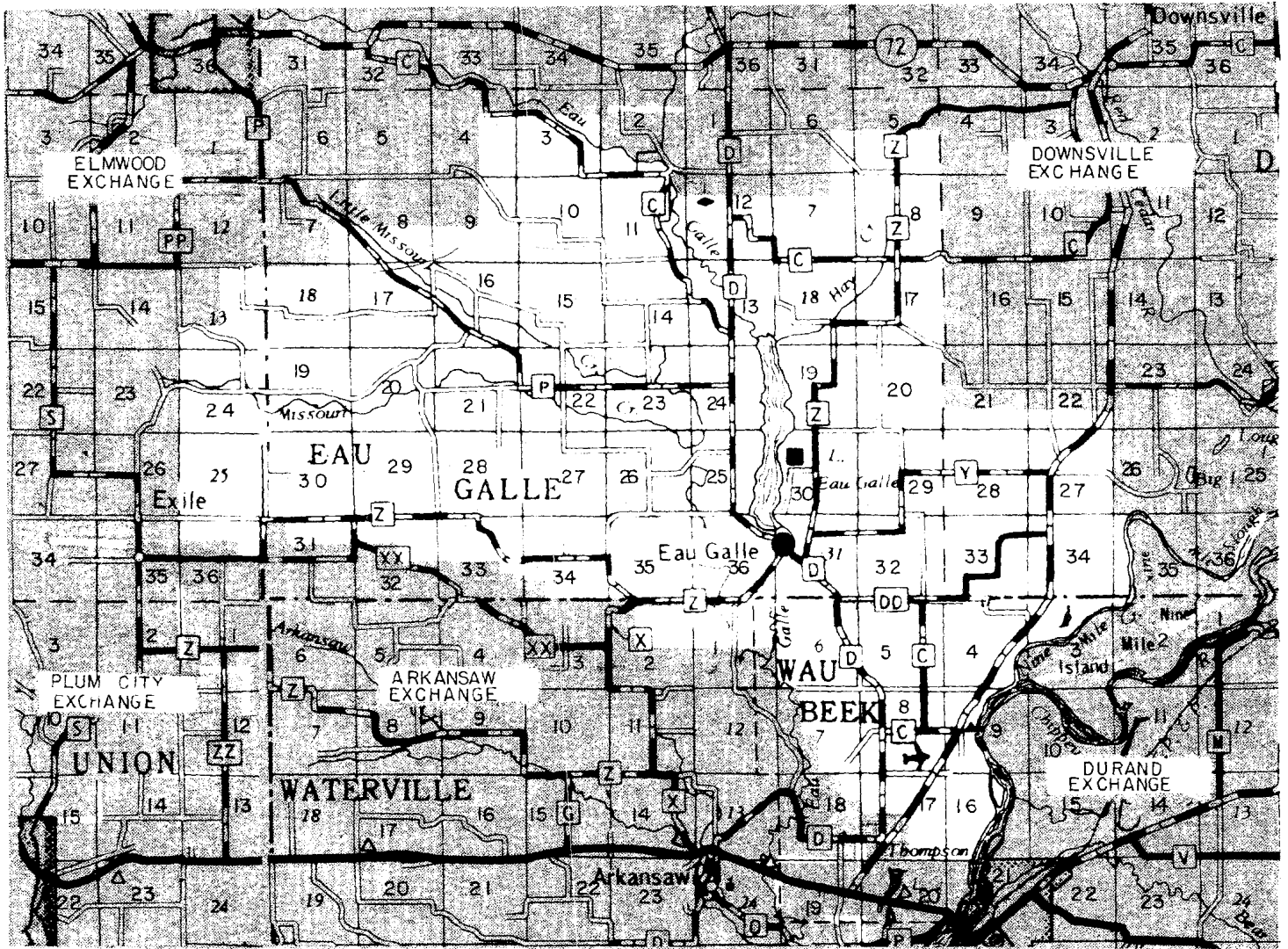
Exchange Area Boundary Map



- Code**
- Central Office
  - Exchange Area Boundary Line
  - - - Switched Company Boundary Line
  - ▨ Open Territory
  - ⊕ Present Customer in Foreign Territory
  - Town Line
  - ┆ Distance of Boundary Line Less than 1/4 Mile from Highway or Section Line indicated in Feet

Letter 2/25/63

**EAU GALLE, WISCONSIN  
 EXCHANGE AREA BOUNDARY MAP**



CODE

● CENTRAL OFFICE

EXCHANGE AREA  
 BOUNDARY LINE

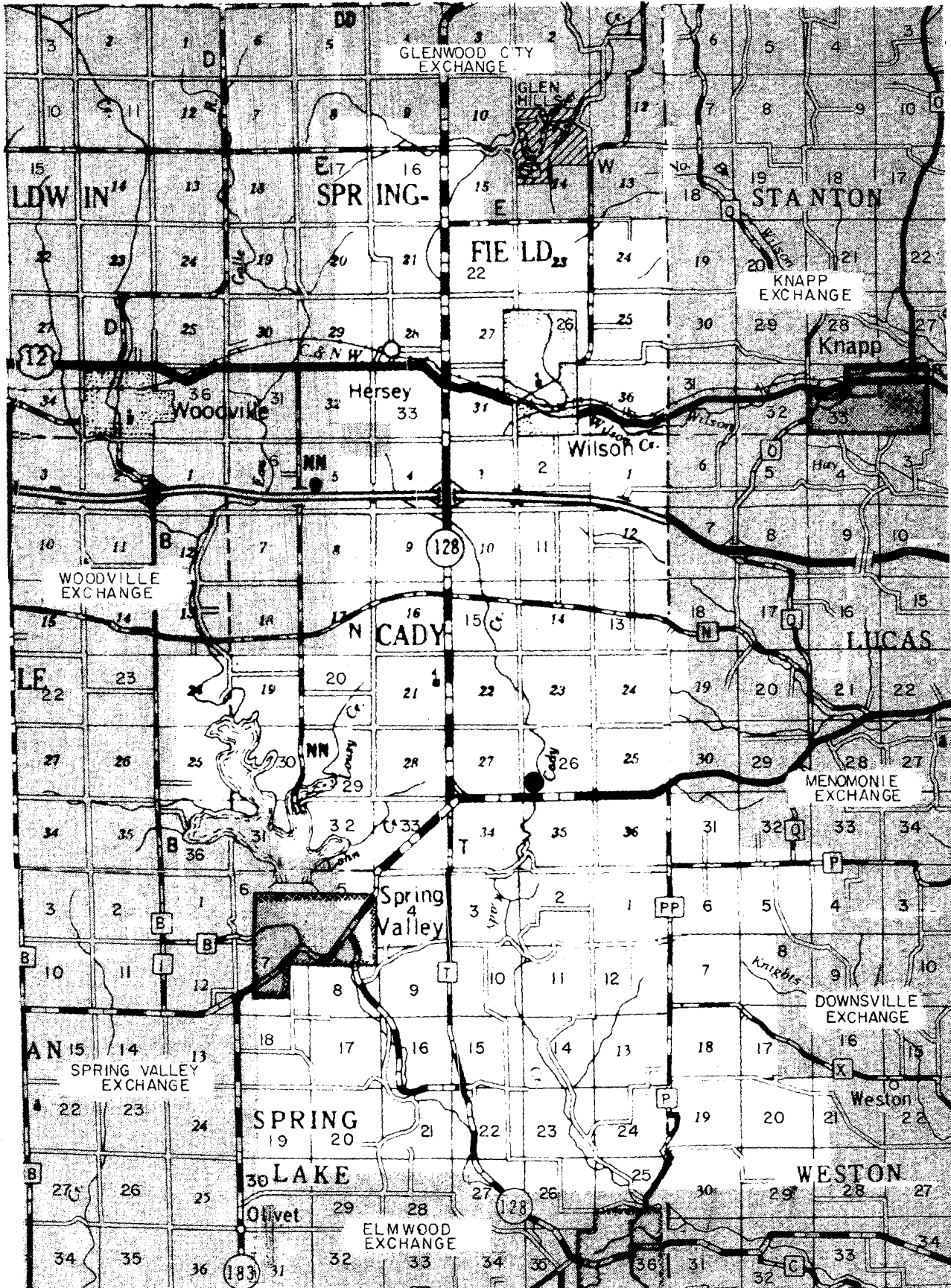
DATE DWN: 10-29-75

P. S. C. OF WIS. ACCEPTANCE

BY \_\_\_\_\_

DATED MAR 10 1976  
 EFFECTIVE \_\_\_\_\_

### SPRING LAKE, WISCONSIN EXCHANGE AREA BOUNDARY MAP



CODE

- CENTRAL OFFICE
- EXCHANGE AREA

P.S.C. OF WIS. ACCEPTANCE

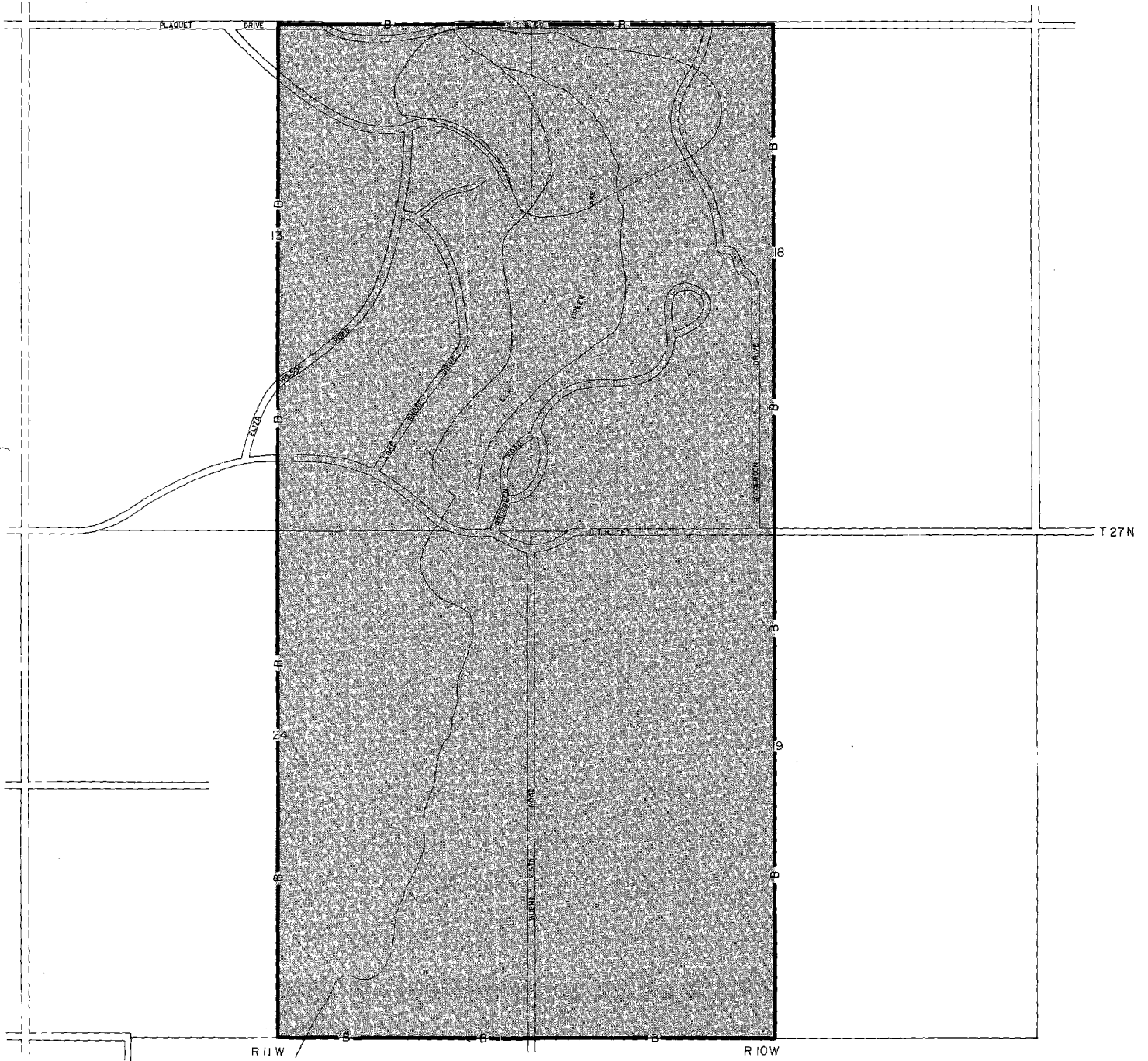
BY \_\_\_\_\_

DATED MAR 10 1976

West Wisconsin Telephone Co-operative, Inc.  
Elk Lake Exchange

Section No. 15  
Sheet No. 43.1  
Amendment No. 9

BASE RATE AREA BOUNDARY



— Base Rate Area Boundary

Letter 1/26/62